

City of Baltimore  
Department of Public Works

Modified Consent Decree  
Calendar Quarterly Report

Calendar Quarterly Report No. 30  
For Calendar Quarter Ending March 31, 2025

Sanitary Sewer Overflow Consent Decree  
Civil Action No. JFM-02-1524



## Table of Contents

<b>1.0</b>	<b>Introduction .....</b>	<b>3</b>
<b>2.0</b>	<b>Sanitary Sewer Overflows (SSOs) .....</b>	<b>4</b>
<b>2.1</b>	<b>SSO Structures.....</b>	<b>4</b>
<b>2.2</b>	<b>Building Backups .....</b>	<b>6</b>
<b>3.0</b>	<b>Phase I Project Updates.....</b>	<b>20</b>
<b>4.0</b>	<b>Phase II Project Updates.....</b>	<b>22</b>
<b>5.0</b>	<b>Flow Monitoring and Information Management .....</b>	<b>23</b>
<b>6.0</b>	<b>Pumping Station Inspection and Repair .....</b>	<b>26</b>
<b>7.0</b>	<b>Illegal Connections to the Collection System .....</b>	<b>28</b>
<b>8.0</b>	<b>Sanitary Discharges of Unknown Origin (SDUO) .....</b>	<b>29</b>
<b>9.0</b>	<b>MCD Compliance Issues.....</b>	<b>30</b>
<b>10.0</b>	<b>Annual Costs for Appendix B Projects .....</b>	<b>31</b>
<b>11.0</b>	<b>Statement of Certification .....</b>	<b>35</b>
	<b>Attachment 1 - Collection System SSO Events During the Calendar Quarter.....</b>	<b>36</b>
	<b>Attachment 2 - SSO Structure Overflows During the Calendar Quarter .....</b>	<b>40</b>
	<b>Attachment 3 - Reported Building Backups During the Calendar Quarter.....</b>	<b>41</b>
	<b>Attachment 4 - Map of Reported Building Backups During the Calendar Quarter.....</b>	<b>66</b>
	<b>Attachment 5 - SDUO .....</b>	<b>68</b>

## **1.0 Introduction**

The Calendar Quarterly Report is submitted pursuant to the requirements of the Modified Consent Decree (MCD) entered on October 6, 2017, by the United States Environmental Protection Agency (EPA), Department of Justice (DOJ), Maryland Department of Environment (MDE) and the City of Baltimore. The Quarterly Report is prepared in conformance with Paragraph 21 of the Modified Consent Decree. The Report details the City's efforts for the reporting period January 1, 2025 to March 31, 2025.

## **2.0 Sanitary Sewer Overflows (SSOs)**

Attachment 1 lists SSO events that occurred during this calendar quarter. Attachment 2 lists SSO events that occurred at SSO Structures during this calendar quarter.

### **2.1 SSO Structures**

To date, the City of Baltimore Department of Public Works (DPW) has eliminated 60 out of 62 SSO structures identified at the time of the 2002 Consent Decree (CD). Since 2002, DPW has discovered 15 additional SSO structures and eliminated 12 of the structures. The table below summarizes the elimination status of all remaining active SSO structures.

SSO Structure No.	Manhole ID	Location	Sewershed	MCD Deadline		Projected Deadline		Potential Delay
				Construction Substantial Completion	SSO Elimination	Construction Substantial Completion	SSO Elimination	
67	S31MM_013MH	1911 Falls Road, 5 approx. 1,100' northwest of US 1 bridge intersection	Jones Falls	January 1, 2021	July 1, 2022	June 10, 2028	July 31, 2030	Dependent on Outfall Interceptor cleaning and rehabilitation of Stony Run Pump Station. On August 7, 2024, DPW submitted to EPA and MDE a time extension request. The requested deadline to eliminate the SSO structure is July 31, 2030. On January 28, 2025, DPW submitted to EPA and MDE notice of potential delay for closure of this structure due to potential equipment procurement delays associated with the Stony Run Pump Station and future capital improvements in collaboration with Baltimore County.
72	S37GG_007MH	Rear of 428 East Preston Street	Jones Falls	January 1, 2021	July 1, 2022	June 10, 2028	July 31, 2030	See note for SSO 67
152	S33II_004MH	N. Charles Street & W. Lanvale Street	Jones Falls	January 1, 2021	July 1, 2022	June 10, 2028	July 31, 2030	See note for SSO 67
154	S33KK_033MH	N. Charles Steet & W. Lafayette Avenue	Jones Falls	January 1, 2021	July 1, 2022	June 10, 2028	July 31, 2030	See note for SSO 67
156	S08G__001MH	Charing Cross Road & Greenwich Avenue	Gwynns Falls	January 1, 2023	July 1, 2024	Jan 1, 2024	July 1, 2025	On March 20, 2022, DPW submitted to EPA and MDE a time extension request. The requested deadline to eliminate the SSO structure is July 1, 2025 which was approved by EPA and MDE on May 5, 2022.

## 2.2 Building Backups

The tables below summarize the building backups that occurred during the reporting period. Attachments specific to building backups include:

- Attachment 3. Reported Building Backups during the Calendar Quarter, pursuant to subparagraph 21.i.
- Attachment 4. Map of Reported Building Backups during the Calendar Quarter, pursuant to subparagraph 21.i.

The Expedited Reimbursement Pilot Program (ERP) began on April 6, 2018. ERP data for the reporting period is shown in the table below.

**All ERP Applications**

Description	Count	Percent of Total Applications
Total	39	100%
Final Determinations	37	97%
Denied	34	87%
Denied - Procedural Issues	18	46%
Denied - Non-Procedural issues	16	41%
Approved	3	8%
Approvals waiting documentation	2	5%

**All ERP Applications Meeting Program Requirements**

Description	Count	Percent out of Applications Meeting Procedural Requirements
Total	19	100%
Denied	16	84%
Approved	3	16%

Fiscal Year	Amount Paid to Date
FY2018*	\$4,500.00
FY2019**	\$10,275.00
FY2020	\$1,000.00
FY2021**	\$5,244.41
FY2022	\$0.00
FY2023	\$0.00
FY2024	\$14,842.12
<b>Total</b>	<b>\$35,861.53</b>

\*ERP started on April 6, 2018. As such, FY 2018 data accounts for the period starting April 6, 2018 through June 30, 2018.

*\*\* Determinations on reimbursement amounts are outstanding for approved applications due to outstanding information from the resident. For FY19, two approved applications are awaiting documentation. For FY21, two approved applications are awaiting documentation. Thus, the amount paid for applications occurring in FY19 and/or FY21 is subject to change.*

Request No.	Date of Occurrence	Location of Incident	Amount Requested	Application Received Date	Request Determination	Amount Approved	Determination Rationale	Determination Date	Determination Time (in Days)	SOS Assistance Rendered?
<b>FY 2018</b>										
RP-2018-10001	4/14/2018	1638 Northwick Road, 21218	\$2,500.00	4/17/2018	Denied		Not caused by weather - House connection choke	4/20/2018	3	
RP-2018-10006	5/15/2018	1253 Walker Avenue, 21239	\$2,500.00	5/16/2018	Denied		Not caused by surcharging-Roots	5/30/2018	14	
RP-2018-10008	4/20/2018	2302 Mount Royal Terrace, 21217	\$2,500.00	5/22/2018	Denied		No notice to City within 24 hours	5/25/2018	3	
RP-2018-10009	4/14/2018	5203 Muth Avenue, 21207	\$2,500.00	6/4/2018	Denied		No notice to City within 24 hours	6/4/2018	0	
RP-2018-10010	5/23/2018	954 North Hill Road, 21218	\$1,615.00	6/6/2018	Denied		Not caused by surcharging	6/7/2018	1	
RP-2018-10011	5/28/2018	5127 Frederick Avenue, 21229	\$2,500.00	6/9/2018	Approved	\$2,000.00	Surcharging proven	8/21/2018	72	Yes
RP-2018-10012	4/26/2018	1525 Wadsworth Way, 21239	\$1,925.75	6/11/2018	Denied		Not caused by weather - House connection choke via roots	6/14/2018	3	
RP-2018-10013	4/7/2018	312 Lyndhurst Street, 21229	\$2,500.00	6/12/2018	Denied		Investigator determination of no surcharging	6/14/2018	2	
RP-2018-10014	1/10/2018	1165 W. Hamburg Street, 21230	\$500.00	6/13/2018	Denied		Incident prior to pilot start date (04/06/2018)	6/14/2018	1	
RP-2018-10015	5/27/2018	5511 Medwick Garth South, 21228	\$2,500.00	6/18/2018	Approved	\$2,500.00	Surcharging proven	6/19/2018	1	Yes
RP-2018-10016	5/27/2018	503 Hilton Avenue, 21228	\$1,671.00	6/19/2018	Denied		Baltimore County	6/19/2018	0	
RP-2018-10017	5/27/2018	5450 Frederick Avenue, 21229	\$2,500.00	6/22/2018	Denied		No notice to City within 24 hours	6/26/2018	4	
RP-2018-10018	4/8/2018	3805 Hayward Avenue, 21215	\$2,500.00	6/25/2018	Denied		No notice to City within 24 hours	6/26/2018	1	
RP-2018-10021	5/19/2018	5605 Key Avenue, 21215	\$2,900.00	6/26/2018	Denied		No notice to City within 24 hours	6/28/2018	2	
<b>FY 2019</b>										
RP-2018-10023	3/7/2018	2923 Fleetwood Avenue, 21214	\$840.00	7/1/2018	Denied		Incident prior to pilot start date (04/06/2018)	7/2/2018	1	
RP-2018-10024	5/27/2018	225 Medwick Garth East	\$2,454.75	7/3/2018	Approved	\$500.00	Surcharging proven - Insurance Company Also Paid	8/14/2018	41	Yes
RP-2018-10025	5/16/2018	3417 Chesley Avenue, 21234	\$2,500.00	7/6/2018	Denied		Investigator determination of no surcharging	7/16/2018	10	
RP-2018-10026	5/27/2018	5533 Medwick Garth South, 21228	\$2,414.92	7/6/2018	Approved	\$2,325.00	Surcharging proven - Invoices used to determine amount granted	9/6/2018	60	Yes
RP-2018-10027	6/9/2018	2202 Linden Avenue, 1st Floor, 21217	\$2,500.00	7/12/2018	Denied		Investigator determination of no surcharging	7/16/2018	4	
RP-2018-10028	6/3/2018	4502 Craddock Avenue, 21212	\$2,500.00	7/17/2018	Approved	\$500.00	Surcharging proven-Invoice and receipt used to determine amount granted	8/28/2018	41	Yes
RP-2018-10029	5/28/2018	2316 Allendale Road, 21216	\$1,000.00	7/17/2018	Denied		Investigator determination of no surcharging	7/18/2018	1	
RP-2018-10030	7/21/2018	805 Wicklow Road, 21229	\$332.54	7/23/2018	Denied		No notice to City within 24 hours	7/23/2018	0	
RP-2018-10031	5/28/2018	3400 Virginia Avenue, 21215	\$2,300.00	7/24/2018	Denied		Roots in House Connection	7/25/2018	1	
RP-2018-10032	7/21/2018	3817 Glengyle Avenue, 21215	\$2,500.00	7/24/2018	Approved	\$2,500.00	Surcharging proven-Invoice and receipt used to determine amount granted	9/18/2018	54	Yes
RP-2018-10033	7/23/2018	3817 Glengyle Avenue, 21215	\$2,500.00	7/24/2018	Approved	\$1,250.00	Surcharging proven-Invoice and receipt used to determine amount granted	9/18/2018	54	Yes
RP-2018-10056	5/27/2018	5535 Medwick Garth South, 21228	\$2,500.00	7/26/2018	Approved	\$1,000.00	Surcharging proven-Invoice and receipt used to determine amount granted	11/13/2018	107	Yes

Request No.	Date of Occurrence	Location of Incident	Amount Requested	Application Received Date	Request Determination	Amount Approved	Determination Rationale	Determination Date	Determination Time (in Days)	SOS Assistance Rendered?
RP-2018-10034	6/5/2018	1531 Penrose Avenue, 21223	\$2,500.00	7/26/2018	Denied		No notice to City within 24 hours	7/27/2018	1	
RP-2018-10035	7/23/2018	3724 Ferndale Avenue, 21207	\$2,500.00	7/30/2018	Denied		No notice to City within 24 hours	7/30/2018	0	
RP-2018-10036	5/27/2018	5517 Medwick Garth South, 21228	\$1,200.00	7/30/2018	Approved	\$1,200.00	Surcharging proven-Invoice and receipt used to determine amount granted	8/20/2018	20	Yes
RP-2018-10037	5/27/2018	5128 Edmondson Avenue, 21229	\$2,500.00	7/30/2018	Approved- Awaiting Documentation - Final Insurance Determination				TBD	
RP-2018-10038	6/5/2018	5128 Edmondson Avenue, 21229	\$350.00	7/30/2018	Denied		No notice to City within 24 hours	8/23/2018	23	
RP-2018-10043	3/20/2018	2819 Santa Fe Avenue, 21215	\$2,500.00	8/2/2018	Denied		Incident prior to pilot start date (04/06/2018)	8/7/2018	5	
RP-2018-10055	7/27/2018	2819 Santa Fe Avenue, 21215	\$2,500.00	8/2/2018	Denied		Investigator determination of no surcharging-Removal of Rags and Debris	8/28/2018	26	
RP-2018-10044	7/21/2018	4171 Crest Heights Road, 21215	\$1,537.50	8/3/2018	Denied		Investigator determination of no surcharging-Removal of Grease, Rocks, and Debris	8/7/2018	4	
RP-2018-10045	7/22/2018	4300 Elderon Avenue, 21215	\$160.95	8/7/2018	Denied		Investigator determination of no surcharging	8/8/2018	1	
RP-2018-10046	5/29/2018	103 West Northern Parkway, 21210	\$2,500.00	8/9/2018	Denied		Investigator determination of no surcharging-Removal of Grease, Rocks, and Debris	8/9/2018	0	
RP-2018-10047	5/24/2018	2767 The Alameda, 21227	\$2,500.00	8/13/2018	Denied		No notice to City within 24 hours	8/14/2018	1	
RP-2018-10048	7/27/2018	10 S. Monastery Avenue, 21229	\$1,000.00	8/15/2018	Denied		Investigator determination of no surcharging-Removal of Grease, Rocks, and Debris	8/21/2018	6	
RP-2018-10049	7/23/2018	3403 Bateman Avenue, 21216	\$1,500.00	8/15/2018	Denied		No notice to City within 24 hours	8/21/2018	6	
RP-2018-10050	5/27/2018	5130 Edmondson Avenue, 21229	\$2,500.00	8/17/2018	Approved after reconsideration		No notice to City within 24 hours - Reconsidered after review and based on data from RP-2018-10037	8/21/2018	4	Yes
RP-2018-10051	7/21/2018	5011 Westhills Road, 21229	\$2,272.24	8/17/2018	Denied		No notice to City within 24 hours	8/21/2018	4	
RP-2018-10052	07/22/2018; 07/25/2018; 07/27/2018	3405 Orlando Avenue, 21234	\$1,479.68	8/21/2018	Denied		Investigator determination of no surcharging-Removal of Grease, Rocks and Debris-House Connection broken on consumer side	8/22/2018	1	
RP-2018-10053	8/13/2018	5627 Govane Avenue, 21212	\$2,500.00	8/23/2018	Denied		No notice to City within 24 hours	8/27/2018	4	
RP-2018-10054	7/24/2018	25 York Court, 3, 21218	\$1,585.00	8/27/2018	Denied		Not caused by surcharging-Roots in House Connection	8/28/2018	1	
RP-2018-10057	5/31/2018	806 Glen Allen Drive, 21229	\$2,500.00	8/28/2018	Denied		Investigator determination of no surcharging	8/29/2018	1	
RP-2018-10058	5/27/2018	427 Drury Lane, 21229	\$2,500.00	8/28/2018	Approved	\$1,000.00	Surcharging proven - Insurance Company Also Paid	9/18/2018	20	Yes
RP-2018-10060	5/27/2018	3827 Callaway Avenue, 21215	\$2,500.00	9/11/2018	Denied		No notice to City within 24 hours and application not received within 90 days of discovery	9/12/2018	1	
RP-2018-10061	8/31/2018	1014 Rockhill Avenue, 21229	\$2,500.00	9/19/2018	Denied		No notice to City within 24 hours	9/19/2018	0	
RP-2018-10062	1/15/2018	3408 Holmes Avenue, 21217	\$2,500.00	9/21/2018	Denied		Incident prior to pilot start date (04/06/2018)	9/21/2018	0	
RP-2018-10063	8/10/2018	6306 Wallis Avenue, 21215	\$2,500.00	9/21/2018	Denied		No notice to City within 24 hours	9/25/2018	4	

Modified Consent Decree  
Calendar Quarterly Report

Request No.	Date of Occurrence	Location of Incident	Amount Requested	Application Received Date	Request Determination	Amount Approved	Determination Rationale	Determination Date	Determination Time (in Days)	SOS Assistance Rendered?
RP-2018-10064	8/31/2018	925 Rockhill Avenue, 21229	\$2,500.00	9/24/2018	Denied		No notice to City within 24 hours	9/25/2018	1	
RP-2018-10065	5/27/2018	4206 Elderon Avenue, 21215	\$100.00	9/25/2018	Denied		Application not received within 90 days of date of incident discovery and investigator determined incident not due to surcharging	9/26/2018	1	
RP-2018-10066	9/24/2018	934 N. Eden Street, 21205	\$446.00	9/26/2018	Denied		Investigator determination of no surcharging-Removal of Grease, Rags and Debris	9/26/2018	0	
RP-2018-10067	7/25/2018	4305 Belvieu Avenue, 21215	\$2,500.00	9/27/2018	Denied		Investigator determination of no surcharging-Removal of Rags and Debris	9/27/2018	0	
RP-2018-10068	8/31/2018	3626 Hinline Road, 21229	\$2,400.00	10/2/2018	Denied		No notice to City within 24 hours	10/3/2018	1	
RP-2018-10069	5/20/2018	2211 Chelsea Terrace, 21216	\$2,500.00	10/9/2018	Denied		No notice to City within 24 hours and application not received within 90 days of discovery	10/12/2018	3	
RP-2018-10070	5/27/2018	2211 Chelsea Terrace, 21216	\$2,500.00	10/9/2018	Denied		No notice to City within 24 hours and application not received within 90 days of discovery	10/12/2018	3	
RP-2018-10071	6/10/2018	2211 Chelsea Terrace, 21216	\$1,500.00	10/9/2018	Denied		No notice to City within 24 hours and application not received within 90 days of discovery	10/12/2018	3	
RP-2018-10072	5/27/2018	3933 Colchester Road, 21229	\$2,500.00	10/11/2018	Denied		No notice to City within 24 hours and application not received within 90 days of discovery	10/12/2018	1	
RP-2018-10074	7/22/2018	4222 Fallstaff Road, 21215	\$7,356.00	10/16/2018	Denied		Investigator determination of no surcharging-Removal of Grease, Rags and Debris	10/17/2018	1	
RP-2018-10075	9/10/2018	1210 Haverhill Road, 21229	\$536.34	10/16/2018	Denied		Investigator determination of no surcharging-Removal of Debris from Sewer Mainline and House Connection	10/18/2018	2	
RP-2018-10076	7/22/2018	3823 Menlo Drive, 21215	\$2,782.00	10/17/2018	Approved- Awaiting Documentation - Final Insurance Determination				TBD	
RP-2018-10078	9/17/2018	2831 Gwynns Falls Pkwy, 21216	\$584.68	10/30/2018	Denied		Investigator determination of no surcharging-Removal of Grease, Rags and Debris	11/1/2018	1	
RP-2018-10079	9/18/2018	2831 Gwynns Falls Pkwy, 21216	\$584.68	10/30/2018	Denied		Investigator determination of no surcharging-Removal of Grease, Rags and Debris	11/1/2018	1	
RP-2018-10081	10/25/2018	2827 N. Howard Street, 21218	\$350.00	11/5/2018	Denied		Investigator determination of no surcharging-Removal of Rags and Debris	11/7/2018	2	
RP-2018-10082	8/29/2018	1024 Rockhill Avenue, 21229	\$28,000.00	10/12/2018	Denied		No notice to City within 24 hours	11/30/2018	48	
RP-2018-10083	11/20/2018	3305 Bancroft Road, 21215	\$700.00	11/29/2018	Denied		Not caused by surcharging-Roots in House Connection	11/30/2018	1	
RP-2018-10086	11/24/2018	1349 Glenwood Avenue, 21239	\$2,500.00	12/31/2018	Denied		Investigator determination of no surcharging-Removal of Rags and Roots	12/31/2018	0	
RP-2019-10087	11/25/2018	2813 N. Howard Street, 21218	\$1,522.84	1/29/2019	Denied		No notice to City within 24 hours	1/29/2019	0	
RP-2019-10088	1/23/2019	654 E. 35th Street, 21218	\$934.00	1/29/2019	Denied		Investigator determination of no surcharging-Removal of Rags and Debris	1/30/2019	1	
RP-2019-10090	2/22/2019	6216 Woodcrest Avenue, 21209	\$2,500.00	4/11/2019	Denied		Investigator determination of no surcharging-Removal of Rags and Debris	4/11/2019	0	
RP-2019-10091	2/24/2019	8 Bellemore Road, 21210	\$2,500.00	4/11/2019	Denied		Investigator determination of no surcharging-Removal of Roots, Dirt and Debris	4/16/2019	5	
RP-2019-10092	3/4/2019	706 Hunting Place, 21229	\$773.00	4/16/2019	Denied		Not caused by surcharging-Roots in House Connection	4/17/2019	1	
RP-2019-10093	2/22/2019	6218 Woodcrest Avenue, 21209	\$1,654.00	4/18/2019	Denied		Investigator determination of no surcharging-Removal of Rags and Debris	4/22/2019	4	

Request No.	Date of Occurrence	Location of Incident	Amount Requested	Application Received Date	Request Determination	Amount Approved	Determination Rationale	Determination Date	Determination Time (in Days)	SOS Assistance Rendered?
RP-2020-10119	2/2/2019	801 Glen Allen Drive, 21229	\$3,000.00	8/5/2020	Denied		Not caused by surcharging-Roots in House Connection-App sent to Law w/Liability Claim 190009797-101 & OLRA received claim on 03-27-2019	8/6/2020	1	
<b>FY 2020</b>										
RP-2019-10094	7/12/2019	4304 Elderon Avenue, 21215	\$108.43	9/10/2019	Approved after reconsideration		Investigator could not determine whether surcharging- no cleanout - Reconsideration determined surcharging based on OneRain data & hydraulic modeling	9/26/2019	16	Yes
RP-2019-10095	7/30/2019	3109 Northway Drive, 21234	\$2,345.41	8/14/2019	Denied		Not caused by surcharging-Roots in House Connection	9/13/2019	29	
RP-2019-10096	9/5/2019	3823 W. Rogers Avenue, 21215	\$196.69	10/22/2019	Denied		Investigator could not determine whether surcharging- no cleanout - OneRain data shows no rain events occurred within 72 hours	12/23/2019	61	
RP-2019-10097	10/23/2019	6004 Berkeley Avenue, 21209	\$1,000.00	10/29/2019	Denied		Investigator determination-Roots in House Connection	12/23/2019	54	
RP-2019-10098	7/4/2019	4 Bellemore Road, 21210	\$2,500.00	9/27/2019	Approved	\$1,000.00	Investigator determination of surcharging - Insurance Company Also Paid	12/27/2019	90	Yes
RP-2019-10099	12/2/2019	1716 Hartsdale Road, 21239	\$2,500.00	12/27/2019	Denied		Investigator determination-Roots in House Connection	12/31/2019	4	
RP-2019-10100	11/24/2019	5221 Tramore Road, 21214	\$12,128.88	12/16/2019	Denied		Investigator determination of no surcharging-Removal of Heavy Rags, Paper, and Debris	1/6/2020	20	
RP-2020-10101	12/8/2019	430 Kane Street, 21224	\$1,258.66	1/9/2020	Denied		No notice to City within 24 hours	1/23/2020	14	
RP-2020-10102	12/23/2019	430 Kane Street, 21224	\$1,258.66	1/9/2020	Denied		Investigator determination of no surcharging-Removal of Rags, Paper, and Debris	1/23/2020	14	
RP-2020-10103	12/24/2019	430 Kane Street, 21224	\$1,258.66	1/9/2020	Denied		Investigator determination of no surcharging-Removal of Rags, Paper, and Debris	1/23/2020	14	
RP-2020-10104	11/17/2019	1217 Havenwood Road, 21218	No amount entered	1/17/2020	Denied		No notice to City within 24 hours	1/23/2020	6	
RP-2020-10106	10/17/2019	6204 Cross Country Blvd., 21215	\$2,500.00	2/10/2020	Denied		Not caused by surcharging-Removal of Rags and Debris. Hydraulic Analysis Determined Not a Capacity- Related Issue	2/20/2020	10	
RP-2020-10107	2/24/2020	8 Middleton Court, 21212	\$1,060.50	3/5/2020	Denied		Investigator could not determine whether surcharging- no cleanout - OneRain data shows no rain events occurred within 72 hours	3/5/2020	0	
RP-2020-10108	2/25/2020	8 Middleton Court, 21212	\$1,060.50	3/5/2020	Denied		Investigator could not determine whether surcharging- no cleanout - Mainline running clear	3/5/2020	0	
RP-2020-10109	2/8/2020	4411 Old Frederick Road, 21229	\$3,000.00	3/19/2020	Denied		Not caused by surcharging-Removal of Rags and Debris. Hydraulic Analysis Determined Not a Capacity- Related Issue	3/30/2020	11	
RP-2020-10110	2/13/2020	710 N. Fulton Avenue, 21217	\$2,200.00	4/27/2020	Denied		Investigator determination-Roots in House Connection	4/29/2020	2	
RP-2020-10111	10/30/2020	4202 Elderon Avenue, 21215	\$5,525.36	5/1/2020	Denied		No notice to City within 24 hours and application not received within 90 days of discovery	5/11/2020	10	
RP-2020-10112	3/24/2020	4426 Hamilton Avenue, 21206	\$1,500.00	5/4/2020	Denied		No notice to City within 24 hours and Investigator determination of no surcharging-Removal of Heavy Grease and Debris	5/14/2020	10	
RP-2020-10113	4/13/2020	5627 Govane Avenue, 21212	\$2,500.00	5/1/2020	Denied		Not caused by surcharging-Removal of Rags and Debris. Hydraulic Analysis Determined Not a Capacity- Related Issue	5/19/2020	18	
RP-2020-10114	4/12/2020	5629 Govane Avenue, 21212	TBD	5/11/2020	Denied - Awaiting Requested Amt on Application		Not caused by surcharging-Removal of Rags and Debris. Hydraulic Analysis Determined Not a Capacity- Related Issue		TBD	
RP-2020-10115	4/16/2020	909 E. Patapsco Avenue, 21225	\$234.80	6/12/2020	Denied		Investigator determination-House Connection Choke	6/15/2020	3	

Request No.	Date of Occurrence	Location of Incident	Amount Requested	Application Received Date	Request Determination	Amount Approved	Determination Rationale	Determination Date	Determination Time (in Days)	SOS Assistance Rendered?
RP-2020-10116	4/13/2020	5633 Govane Avenue, 21212	\$2,431.20	6/29/2020	Denied		Not caused by surcharging-Removal of Rags and Debris. Hydraulic Analysis Determined Not a Capacity- Related Issue	7/2/2020	3	
<b>FY 2021</b>										
RP-2020-10117	3/3/2020	4941 Westhills Road, 21229	\$1,800.00	7/16/2020	Denied		Investigator determination-Heavy Roots in House Connection	7/20/2020	4	
RP-2020-10118	7/22/2020	2900 N. Rogers Avenue, 21207	\$5,000.00	7/24/2020	Denied		Investigator determination-House Connection Choke	7/27/2020	3	
RP-2020-10120	7/24/2020	213 N. Lakewood Avenue, 21224	\$134.41	8/6/2020	Approved after reconsideration	\$134.41	Reconsideration determined surcharging based on hydraulic modeling	8/12/2020	6	Yes
RP-2020-10121	7/23/2020	4317 Glenmore Avenue, 21206	\$5,000.00	8/19/2020	Denied		No notice to City about backup incident	9/15/2020	26	
RP-2020-10122	6/20/2020	5604 1/2 Purlington Way, 21212	\$1,000.00	9/10/2020	Denied		Investigator determination-House Connection Choke	9/25/2020	15	
RP-2020-10123	8/1/2020	700 N. Edgewood Street, 21229	\$2,500.00	9/13/2020	Denied		Not caused by surcharging-Removal of Rags and Debris. Hydraulic Analysis Determined Not a Capacity- Related Issue	9/29/2020	16	
RP-2020-10124	5/5/2020	423 Gwynn Avenue, 21229	\$5,000.00	8/12/2020	Denied		Investigator determination-House Connection/Lateral Issue	10/1/2020	49	
RP-2020-10125	1/25/2020	1031 Saint Dunstons Road, 21212	\$5,000.00	9/8/2020	Denied		Not caused by surcharging- Hydraulic Analysis Determined Not a Capacity- Related Issue	10/6/2020	28	
RP-2020-10126	7/22/2020	1534 Pentwood Road, 21239	\$1,000.00	9/16/2020	Approved	\$1,000.00	Surcharging proven - Insurance Company Also Paid	10/2/2020	16	Yes
RP-2020-10127	9/3/2020	806 N. Broadway, 21205	\$2,960.00	9/29/2020	Denied		Investigator determination of no surcharging-Removal of Rags and Debris	10/7/2020	8	
RP-2020-10128	9/4/2020	1638 Northwick Road, 21218	\$500.00	9/14/2020	Denied		Not caused by surcharging- Hydraulic Analysis Determined Not a Capacity- Related Issue	10/9/2020	25	
RP-2020-10129	8/29/2020	421 Southway, 21218	\$709.10	10/7/2020	Denied		Not caused by surcharging- Hydraulic Analysis Determined Not a Capacity- Related Issue	10/16/2020	9	
RP-2020-10130	9/2/2020	1130 Kevin Road, 21229	\$1,852.00	10/13/2020	Denied		Investigator determination-House Connection/Lateral Issue	10/16/2020	3	
RP-2020-10131	8/4/2020	1610 Dundalk Avenue, 21222	\$150.00	10/23/2020	Approved	\$150.00	Determined that surcharging occurred based on hydraulic modeling	11/4/2020	11	Yes
RP-2020-10132	10/13/2020	5005 Saint Albans Way, 21212	\$3,225.00	11/5/2020	Denied		Not caused by surcharging- Hydraulic Analysis Determined Not a Capacity- Related Issue	11/12/2020	7	
RP-2020-10133	10/22/2020	2317 E. Fairmount Avenue, 21224	\$287.00	11/10/2020	Denied		Investigator determination-House Connection/Lateral Issue	11/13/2020	3	
RP-2020-10134	10/30/2020	326 S. Chester Avenue, 21231	\$3,081.64	11/24/2020	Denied		Investigator determination-House Connection/Lateral Issue	11/25/2020	1	
RP-2020-10135	11/12/2020	1162 E. Northern Pkwy, 21239	\$2,500.00	12/22/2020	Approved	\$2,500.00	Bureau W/WW determined that surcharging occurred based on-site visit	12/29/2020	7	Yes
RP-2021-10136	11/6/2020	422 E. Federal Street, 21202	\$3,581.25	12/9/2020	Denied		OneRain data shows no rain events occurred within 72 hours	1/4/2021	25	
RP-2021-10137	11/7/2020	113-B Saint Dunstons Rd, 21212	\$1,658.15	1/5/2021	Denied		OneRain data shows no rain events occurred within 72 hours	1/6/2021	1	
RP-2021-10139	7/22/2020	1536 Pentwood Road, 21239	\$5,000.00	1/14/2021	Denied		This application was past the 90 days required submission time. It was submitted to the City 176 days after the backup date.	1/15/2021	1	
RP-2021-10165	12/5/2020	2926 Erdman Ave, 21213	\$5,800.00	2/15/2021	Denied		Ownership cannot be verified. Sent an email to the applicant for providing additional information. Owner submitted the documents on 09.22.2021. Not a capacity related event. Investigators removed grease and rags	3/3/2021	18	

Request No.	Date of Occurrence	Location of Incident	Amount Requested	Application Received Date	Request Determination	Amount Approved	Determination Rationale	Determination Date	Determination Time (in Days)	SOS Assistance Rendered?
RP-2021-10167	11/17/2020	620 North Pulaski Street, 21217	\$1,100.00	2/17/2021	Denied		This application was past the 90 days required submission time. It was submitted to the City 92 days after the backup date. All research was done on this address. There was no rain within 72 hours of the backup.	3/3/2021	16	
RP-2021-10168	2/15/2021	500 N Edgewood Street, 21229	\$2,500.00	2/23/2021	Denied		CW states that the backup was due to Rags and Debris	3/12/2021	19	
RP-2021-10159	2/5/2021	3608 Frankford Ave, 21214	\$6,502.34	3/10/2021	Denied		Investigator determination of no surcharging-Removal of Rags and heavy Debris	9/1/2021	171	
RP-2021-10143	2/21/2021	3015 Fait Ave, 21224	\$512.63	3/22/2021	Denied		Investigator determination of no surcharging-Removal of Rags and Debris	3/31/2021	9	
RP-2021-10149	2/10/2021	2214 Cloville Ave, 21214	\$500.00	4/1/2021	Denied		Investigator determination of no surcharging-Removal of Rags and Debris	5/6/2021	35	
RP-2021-10150	2/7/2021	2212 Cloville Avenue, 21214	\$3,053.40	3/23/2021	Denied		Investigator determination of no surcharging-Removal of Rags and Debris	5/6/2021	43	
RP-2021-10151	3/20/2021	3005_Grantley Ave_21215	\$2,500.00	4/5/2021	Denied		Investigator determination of no surcharging-Removal of Rags and Debris	9/21/2021	166	
RP-2021-10161	5/4/2021	2318 N. Longwood St_21216	\$5,000.00	5/19/2021	Denied		Investigator determination of no surcharging-Removal of Rags and Debris from the lateral. Also, it was not a wet weather event	9/17/2021	118	
NA	6/12/2021	54 Krouse Ct, Aberdeen, MD_21001	\$3,500.00	6/16/2021	Denied		Not a City resident and not served by City sewer system	9/17/2021	91	
RP-2021-10162	2/28/2021	3907 Greenway_Baltimore_MD_21218	\$650.00	5/22/2021	Denied		Investigator determination of no surcharging-Removal of Rags and Debris from the lateral.	9/17/2021	115	
	6/11/2021	3103 Shelburne Rd	\$6,500.00	7/1/2021	Waiting for attachments from the resident		The area is in surcharge zone. There was 2.5 inch of rain and the system is under capacity for that amount of rain.		TBD	
RP-2021-10174	6/10/2021	1803 Ingram Rd	\$5,000.00	6/11/2021	Denied		311 was not called and there was no site investigation. The area is not in the Sewer deficit area	10/5/2021	114	
	6/10/2021	1735 E.35th St	\$5,000.00	6/15/2021	Waiting for the information from the resident		The area is in the Sewer deficit area.		TBD	
RP-2021-10175	8/12/2020	2639 Wegworth Ln	\$6,500.00	6/3/2021	Denied		Application received after 90 days	10/5/2021	122	
		2603 E. Northern Parkway	\$4,900.00	6/2/2021	Incomplete application		Sent an email to the resident		TBD	
RP-2021-10176	3/3/2021	502 S Potomac St	\$6,000.00	5/28/2021	Denied		Investigators found mainline clear. SHC was broken and was replaced. Also, the sewer system has capacity during the wet weather	10/5/2021	127	
RP-2021-10169	4/25/2021	107 W. Madison St	\$767.24	5/20/2021	Denied		Investigator determination of no surcharging-Broken Sewer house connection	9/30/2021	130	
RP-2021-10177	5/5/2021	2405 W. Coldspring Ln	\$709.00	5/23/2021	Denied		311 was not called and there was no site investigation. The area is not in the Sewer deficit area	10/6/2021	133	
RP-2021-10178	3/27/2021	847 WASHINGTON BLVD	\$5,200.00	5/17/2021	Denied		311 was not called and there was no site investigation. The area is not in the Sewer deficit area	10/6/2021	139	
	3/24/2021	4903 Westhills Rd_MD_21229	\$5,000.00	6/9/2021	Waiting for additional documents from the resident				TBD	
RP-2021-10157	2/5/2021	2208 Poplar Grove St	\$2,500.00	3/19/2021	Denied		Investigator determination of no surcharging-Removal of rags and debris	9/8/2021	173	
<b>FY 2022</b>										
RP-2021-10154	11/18/2020	5467 Cedonia Ave	\$5,000.00	7/23/2021	Denied		Application not received within 90 days of date of incident discovery. No back up receipts for cleaning and sanitation	7/28/2021	5	

Modified Consent Decree  
Calendar Quarterly Report

Request No.	Date of Occurrence	Location of Incident	Amount Requested	Application Received Date	Request Determination	Amount Approved	Determination Rationale	Determination Date	Determination Time (in Days)	SOS Assistance Rendered?
RP-2021-10155	5/23/2021	1522 Ralworth Rd	\$1,250.00	7/6/2021	Denied		Not wet weather event. Maintenance removed rags and debris.	9/21/2021	77	
RP-2021-10170	5/28/2021	501 Hawthorne Rd_20210	\$2,500.00	7/15/2021	Denied		Investigator determination of no surcharging-Removal or rags and debris	9/30/2021	77	
RP-2021-10164	10/25/2020	1111 Nanticoke St_21230	\$2,200.00	9/5/2021	Denied		Application not received within 90 days of date of incident discovery	9/21/2021	16	
RP-2021-10188	8/17/2021	1318 Northview Rd_21218	\$4,315.00	9/2/2021	Denied		Claimant is not an owner. SDAT information is different. Sent an email. Resident provided the mortgage contract docs. Application denied as the event was caused due to debris, rags, and paper in mainline. The mainline has enough capacity otherwise.	9/21/2021	19	
RP-2021-10171	4/2/2021	812 S Fagley St_21214	\$5,000.00	9/1/2021	Denied		Investigator determination of no surcharging-Removal of mud and grease.	10/4/2021	33	
RP-2021-10173	5/12/2021	3802 Saint Paul St_21218	\$15,480.61	9/2/2021	Denied		Application received after 90 days.	10/4/2021	32	
RP-2021-10179	8/3/2021	1638 Sherwood Ave_21239	\$5,000.00	8/23/2021	Denied		Investigator determination of no surcharging- Investigators determined choke is inside the home.	10/6/2021	44	
RP-2021-10180	5/18/2021	2202 Linden Avenue_21217	\$5,000.00	8/15/2021	Denied		Not a wet weather event. Investigators removed rags and debris from the mainline.	10/7/2021	53	
NA	NA	2105 Echodale Ave_21214	\$8,000.00	8/10/2021	Incomplete application		Date of discovery is missing on the application.	10/4/2021	55	
RP-2021-10172	1/10/2021	1527 Kingsway Road	\$5,000.00	6/1/2021	Denied		Application received after 90 days.	10/4/2021	125	
RP-2021-10181	7/7/2021	121 Taplow Rd_21212	\$2,725.00	7/27/2021	Denied		No wet weather event. Investigators determined mainline choke and removed rags	10/7/2021	72	
RP-2021-10182	7/6/2021	4023 Rosecrest Ave_21215	\$21,213.49	7/21/2021	Denied		Investigator determination of no surcharging-Removal of Rags and Debris	10/7/2021	78	
RP-2021-10185	9/2/2021	5605 St Albans Way_21212	\$4,028.99	9/2/2021	Denied		311 was not called. No investigation was completed. Sewer system has enough capacity.	10/7/2021	35	
RP-2021-10186	9/4/2021	4310 Kathland Ave_2107	\$5,000.00	9/4/2021	Denied		Investigator determination of no surcharging - Removed rags and debris	10/7/2021	33	
NA	10/2/2021	833 Abbott Ct_21202	\$2,000.00	10/4/2021	Denied		Not an Owner or a Tenant. Sent an email to the resident.	10/7/2021	3	
RP-2021-10187	4/5/2021	4205 Gelston Dr_21229	\$978.00	10/6/2021	Denied		Application received after 90 days	10/7/2021	1	
RP-2021-10189	9/17/2021	745 McKewin Ave_21218	\$5,000.00	10/17/2021	Denied		Investigator determination of no surcharging - Removed rags and debris from the house connection	12/28/2021	72	
RP-2021-10190	2/28/2021	3907 Greenway_21218	\$650.00	10/27/2021	Denied		Already responded to the application last year. This is duplicate of the same application which was received after 90 days.	12/28/2021	62	
RP-2022-10196	9/20/2021	6717 Roberts Ave_21222	\$1,486.00	10/26/2021	Denied		No records of 311 call or DPW investigation on September 20, 2021. No Rain on Sep 20, 2021	1/12/2022	78	
RP-2021-10191	9/25/2021	3838 Elm Ave_21211	\$1,200.00	10/18/2021	Denied		Investigator determination of no surcharging - Removed roots and debris from the house connection	12/29/2021	72	
RP-2021-10192	9/23/2021	1326 Pentwood Rd_21239	\$1,000.00	10/11/2021	Denied		Investigator determination of mainline Choke - Removed rags and grease from the mainline	12/29/2021	79	
RP-2021-10193	7/10/2021	3747 Elm Ave_21211	\$1,541.50	10/11/2021	Denied		Application received after 90 days	12/30/2021	80	
RP-2021-10194	6/19/2021	3701 Evergreen Ave_21206	\$5,302.94	7/7/2021	Denied		Needed additional documents from the resident to process the application that was received on Oct 28, 2021. Not a wet weather event. Maintenance removed roots, rags, and debris	12/30/2021	176	
RP-2022-10203	10/29/2021	5404 Woodmont Ave	\$5,000.00	11/12/2021	Denied		Maintenance removed rags and debris from the mainline	2/17/2022	97	

Request No.	Date of Occurrence	Location of Incident	Amount Requested	Application Received Date	Request Determination	Amount Approved	Determination Rationale	Determination Date	Determination Time (in Days)	SOS Assistance Rendered?
RP-2022-10204	9/23/2021	1320 Pentwood Rd_21239	\$10,000.00	11/23/2021	Denied		Investigator determination of mainline Choke - Removed rags and grease from the mainline	2/17/2022	86	
RP-2022-10199	10/29/2021	5400 Woodmont Ave_21239	\$9,891.00	11/30/2021	Denied		Investigator determination mainline Choke - Removed rags and debris from the mainline	2/2/2022	64	
RP-2022-10205	8/14/2021	2120 Cambridge St_21231	\$10,062.84	12/2/2021	Denied		Application was received on December 2, 2021 (90 days after the application) and the Maintenance team removed rags and debris from the mainline	2/17/2022	77	
RP-2022-10202	8/7/2021	3501 Ellamont Rd_21215	\$10,000.00	12/13/2021	Denied		Application was received after 90 days and Investigator determination mainline Choke - Removed rags and Grease from the mainline	2/16/2022	65	
RP-2022-10207	12/7/2021	1643 Montpelier St_21218	\$6,154.00	12/30/2021	Denied		No rain. Investigator determination of mainline Choke - Removed debris from the mainline	2/17/2022	49	
RP-2022-10208	8/18/2021	5914 Fenwick Ave_21239	\$5,000.00	1/4/2022	Denied		Application was received after 90 days and Investigator determined the mainline and the sewer house connection was clear	2/17/2022	44	
RP-2022-10197	1/17/2022	5502 Elsrode Ave,	\$554.60	1/21/2022	Denied		No surcharge. The system has enough capacity for 1.08 Inches of rain.	1/25/2022	4	
RP-2022-10209	1/25/2022	502 N. Lakewood Ave	\$2,500.00	1/26/2022	Denied		No rain. Maintenance removed heavy rags and heavy grease from the mainline	2/17/2022	22	
RP-2022-10198	1/27/2022	2321 Ashburton St_21216	\$2,500.00	1/27/2022	Denied		No rain	2/2/2022	6	
RP-2022-10210	1/1/2022	5803 Clearspring Rd_21212	\$5,000.00	2/5/2022	Denied		Investigator determination mainline Choke - Removed rags, grease, and debris from the mainline	2/17/2022	12	
RP2022-10215	2/9/2022	1607 St. Paul St 21202	\$4,510.00	2/26/2022	Denied		Investigator determined mainline Choke - Removed rags and grease from the mainline.	4/13/2022	46	
RP-2022-10216	1/3/2022	3900 Lyndale Ave 21213	\$4,463.32	3/8/2022	Denied		Investigator determination Sewer house connection Choke - Removed debris	4/19/2022	42	
RP-2022-10217	2/19/2022	5616 Newbury St 21209	\$9,000.00	2/27/2022	Denied		Investigator determined mainline and connection Choke - Removed wipes and debris. Not a residential address	4/19/2022	51	
RP-2022-10214	1/14/2022	1953 W Mulberry St 21223	\$2,800.00	2/3/2022	Denied		No rain. Investigator determination mainline Choke	3/15/2022	40	
RP2021-10165	12/5/2020	2926 Erdman Ave 21213	\$5,000.00	2/25/2022	Previously Denied		Application was responded previously. Forwarded the response	4/19/2022	53	
RP-2022-10213	2/4/2022	3608 Elkader Rd 21218	\$5,384.59	2/22/2022	Denied		Investigator determination Lateral and mainline Choke - Removed debris from sewer house connection and the mainline	3/15/2022	21	
RP-2022-10220	3/21/2022	2503 Frank Ave 21230	\$375.00	3/22/2022	Denied		Not a wet weather event. Customer notified that Plumber relieved the Sewer House connection	4/19/2022	28	
RP-2022-10221	6/10/2021	1802 Northbourne Rd 212	\$2,737.57	3/20/2022	Denied		Customer submitted the request after 90 days. No Backup was reported to 311 during the timeline	6/1/2022	73	
RP-2022-10219	2/8/2022	6404 Eastern Ave 21221	\$23,000.00	3/18/2022	Denied		This is a commercial property	4/19/2022	32	
RP_2022-10222	2/7/2022	5505 Belle Ave 21207	\$7,000.00	3/28/2022	Denied		Not a wet weather event. Mainline clear	6/1/2022	65	
RP-2022-10224	4/7/2022	3313 Gwynns Falls Pkwy 21216	\$700.00	4/14/2022	Denied		Investigator determination Mainline choke - Removed rags and debris	6/1/2022	48	
RP-2022-10218	3/18/2022	6227 Berkeley Ave 21209	\$5,000.00	4/6/2022	Denied		Investigator determined the choke was internal to the home	4/19/2022	13	
RP-2022-10227	3/9/2022	136 Reedbird Ave 21225	\$5,000.00	5/2/2022	Denied		Provided service under SOS program already	5/9/2022	7	
RP-2022-10223	1/12/2022	1700 N Broadway 21213	\$5,000.00	3/28/2022	Denied		Investigator determined the choke at the Sewer House connection. Removed Rags and Debris	6/1/2022	65	

Request No.	Date of Occurrence	Location of Incident	Amount Requested	Application Received Date	Request Determination	Amount Approved	Determination Rationale	Determination Date	Determination Time (in Days)	SOS Assistance Rendered?
RP-2022-10233	2/9/2022	1601 Saint Paul St 21202	\$7,714.54	5/3/2022	Denied		D 8" Sanitary Mainline Choke	6/15/2022	43	
RP-2022-10236	7/21/2021	5705 Anthony Ave 21206	\$4,000.00	5/8/2022	Denied		There was no 311-service request reported by the resident during 7-21-2021.	6/22/2022	45	
RP-2022-10235	4/21/2022	3946 Belvieu Ave 21215	\$2,600.00	5/9/2022	Denied		Investigator determined side house connection choke. Mainline clear	6/16/2022	38	
RP-2022-10237	5/2/2022	3011 Orlando Ave 21234	\$6,323.69	5/23/2022	Denied		Investigator determined house connection choke. Main line clear	7/15/2022	53	
RP-2022-10239	5/13/2022	2110 Charles St_21218	\$2,610.00	6/23/2022	Denied		Investigator determined mainline choke. Removed rags and debris	7/15/2022	22	
<b>FY 2023</b>										
RP-2022-10253	7/16/2022	4004 The Alameda 21218	\$4,800.00	7/20/2022	Denied		Investigator determined mainline choke. Removed rags and debris from the mainline	9/7/2022	49	
RP-2023-10244	7/17/2022	2419 N Pulaski St 21217	\$2,500.00	7/18/2022	Denied		Investigator determined mainline clear – private conn	8/30/2022	43	
RP-2022-10423	7/11/2022	6121 Eastern Pkwy 21206	\$5,000.00	8/3/2022	Denied		Investigator determined mainline choke. Removed rags, grease, and debris from the mainline	8/17/2022	14	
RP-2022-10429	5/30/2022	4223 Potter St 21229	\$938.00	7/19/2022	Denied		No Worker Order documented in CityWorks	9/8/2022	51	
RP-2022-10250	8/4/2022	3037 Fleetwood Ave_21214	\$5,000.00	8/25/2022	Denied		Investigator determination resulted in “clean up basement”	9/14/2022	20	
RP-2022-10423	1/1/2021	1423 Poplar Grove St 21216	\$0.00	8/3/2022	Denied		Investigator determined mainline clearly. No access to cleanout	10/12/2022	70	
RP-2022-10251	9/12/2022	2500 Garrison Blvd 21216	\$5,000.00	9/13/2022	Denied		Stormwater matter. Not WIC	9/23/2022	10	
RP-2022-10252	10/6/2022	3605 Belle Avenue	\$770.00	10/11/2022	Denied		Investigator determined mainline choke. Removed rags, grease, and debris from the mainline	10/27/2022	16	
RP-2023-10257	11/27/2022	3815 Roland Avenue	\$5,000.00	12/5/2022	Denied		Investigator determined mainline choke. Removed rags, grease, and debris from the mainline	1/19/2023	45	
RP-2022-10255	11/10/2022	2202 Linden Avenue	\$5,841.83	11/10/2022	Denied		Investigator determined mainline choke. Removed rags, grease, and debris from the mainline	1/15/2023	66	
RP-2023-10256	10/28/2022	2231 Guilford Ave 21218	\$2,500.00	2/8/2023	Denied		Investigator determined mainline choke. Removed rags, grease, and debris from the mainline	3/28/2023	48	
RP-2022-10258	8/4/2022	3037 Fleetwood Ave 21214	\$5,000.00	8/5/2022	Denied		Investigator determined mainline choke. Removed rags, grease, and debris from the mainline	9/15/2022	41	
RP-2023-10259	11/21/2022	1321 W 40 <sup>th</sup> St 21211	\$5,000.00	2/16/2023	Denied		Investigator determined mainline choke. Removed rags, grease, and debris from the mainline	3/28/2023	40	
RP-2023-10261	10/14/2022	5719 The Alameda 21239	\$13,339.47	2/13/2023	Denied		Investigator determined mainline choke. Removed rags, grease, and debris from the mainline	3/28/2023	43	
RP-2022-10263	12/22/2022	1204 Lakeside Ave 21218	\$5,000.00	1/23/2023	Denied		No 311 WIC in basement reported for the date	3/29/2023	43	
RP-2023-10264	2/22/2023	1126 W Cross St 21230	\$360.00	2/27/2023	Denied		Investigator determined mainline choke. Removed rags, grease, and debris from the mainline	4/11/2023		
RP-2023-10266	2/13/2023	5837 Benton Heights Ave 21206	\$700.00	3/6/2023	Denied		Investigator determined mainline was flushed. Removed rags, grease, and debris from the mainline	4/13/2023	38	
RP-2023-10267	2/13/2023	4302 Keswick Rd 21210	\$4,766.54	3/7/2023	Denied		Investigator determination confirmed owner’s issue was resolved upon arrival	4/28/2023	52	
RP-2023-10261	10/14/2022	1807 Bank St 21231	\$1,203.00	12/12/2022	Denied		Investigator determined mainline choke. Removed rags, grease, and debris from the mainline	1/30/2023	49	

Request No.	Date of Occurrence	Location of Incident	Amount Requested	Application Received Date	Request Determination	Amount Approved	Determination Rationale	Determination Date	Determination Time (in Days)	SOS Assistance Rendered?
RP-2023-10263	2/9/2020	4703 Bayonne Ave 21206	\$5,000.00	1/19/2023	Denied		No investigator determination made/no CSR or W.O. associated w/ address; outdated event.	4/10/2023	81	
RP-2023-10262	10/14/2022	200 Bolton Pl 21217	\$9,500.00	1/12/2023	Denied		Investigator determined mainline choke. Removed rags, grease, and debris from the mainline	1/30/2023	18	
RP-2023-10265	9/9/2021	3116 E Northern Pkwy 21214	\$5,000.00	2/17/2023	Denied		Investigator determined mainline choke. Removed debris from the mainline in rear/HC choke on private property 8/22	4/13/2023	55	
RP-2023-10268	2/2/2023	1911 Jefferson St 21205	\$5,000.00	2/24/2023	Denied		Investigator determined mainline choke. Removed debris from the mainline; line flowing clearly	4/28/2023	63	
RP-2023-10269	2/2/2023	1913 Jefferson St 21205	\$5,000.00	2/24/2023	Denied		Investigator determined mainline choke. Removed debris from the mainline; line flowing clearly	4/28/2023	63	
RP-2023-10270	2/2/2023	1907 Jefferson St 21205	\$5,000.00	2/24/2023	Denied		Investigator determined mainline choke. Removed debris from the mainline; line flowing clearly.	5/3/2023	68	
RP-2023-10269	2/2/2023	1901 Jefferson St 21205	\$5,000.00	2/24/2023	Denied		Investigator determined mainline choke. Removed debris from the mainline; line flowing clearly	5/3/2023	68	
<b>FY 2024</b>										
RP-2023-10274	12/3/2020	1207 Evesham Avenue	\$5,000	9/7/2023	Denied		Application / incident received after 90 days	10/3/2023	26	
RP-2023-10275	9/14/2023	2700 Ellicott Drive	\$0.00				Investigator determination mainline choke; removed debris from the mainline; line flowing clearly			
RP-2023-10276	9/23/2023	4417 Fullerton Avenue	\$7,686.24	10/19/2023	Denied		Resident not served by City of Baltimore Collection System	11/2/2023	14	
RP-2023-10277	9/10/2023	6000 Alta Avenue	\$5,000.00	9/10/2023	Denied		Investigator determination mainline choke	11/16/2023	67	
RP-2023-10278	7/15/2023	5512 Ruben Avenue	\$3,200.00	8/8/2023	Denied		Application / incident received after 90 days	11/16/2023	100	
RP-2023-10279	7/11/2023	5305 Hamlet Avenue	\$5,000.00	9/20/2023	Denied		Application / incident received after 90 days	11/30/2023	71	
RP-2024-10280	9/13/2023	209 Edgevale Road	\$5,000.00	11/9/2023	Approved	\$5,000.00	Significant rainfall and flooding	1/9/2024	61	
RP-2024-10281	9/13/2023	1601 N. Duke land Avenue	\$0.00	11/3/2023	Denied		No Work Order Documented in CitiWorks	2/14/2024	103	
RP-2024-10282	9/12/2023	3838 Elm Avenue	\$2,500.00	11/3/2023	Denied		Investigator determination mainline Choke & House connection cleaning	2/14/2024	103	
RP-2024-10283	1/9/2024	4211 Wickford Road	\$5,700.00	1/30/2024	Denied		Investigator determination mainline Choke - Removed debris from the mainline, line flowing clearly	2/29/2024	30	
RP-2024-10284	12/15/2023	3221 Rosalie Avenue	\$5,000.00	1/25/2024	Denied		Investigator determination mainline Choke & removed Rags, clothing, etc.	3/7/2024	42	
RP-2024-10285	12/4/2023	4105 Roland Avenue	\$1,776.00	1/6/2024	Denied		Investigator determination mainline Choke - Removed rags & Clothing	2/22/2024	47	
RP-2024-10286	1/10/2024	3107 Granada Avenue	\$5,000.00	1/18/2024	Denied		No Investigator determination made / No CSR or W.O. associated w/address Outdated event	3/18/2024	60	
RP-2024-10287	12/1/2023	3651 Chestnut Avenue	\$1,000.00	1/13/2024	Denied		No Work Order Documented in CitiWorks	2/27/2024	45	
RP-2024-10288	1/6/2024	3822 Bayonne Avenue	\$1,000.00	2/6/2024	Denied		House Connection Choke, removed roots and debris	3/20/2024	43	
RP-2024-10289	6/13/2023	3811 Cedarhurst Road	\$5,000.00	2/15/2024	Denied		Investigator determination mainline cleaning & removed Rags, clothing, etc.	3/21/2024	35	
RP-2024-10290	12/22/2023	611 E. 35th Street	\$5,000.00	2/15/2024	Denied		No CSR or W.O. documented for this event	3/22/2024	36	

Modified Consent Decree  
Calendar Quarterly Report

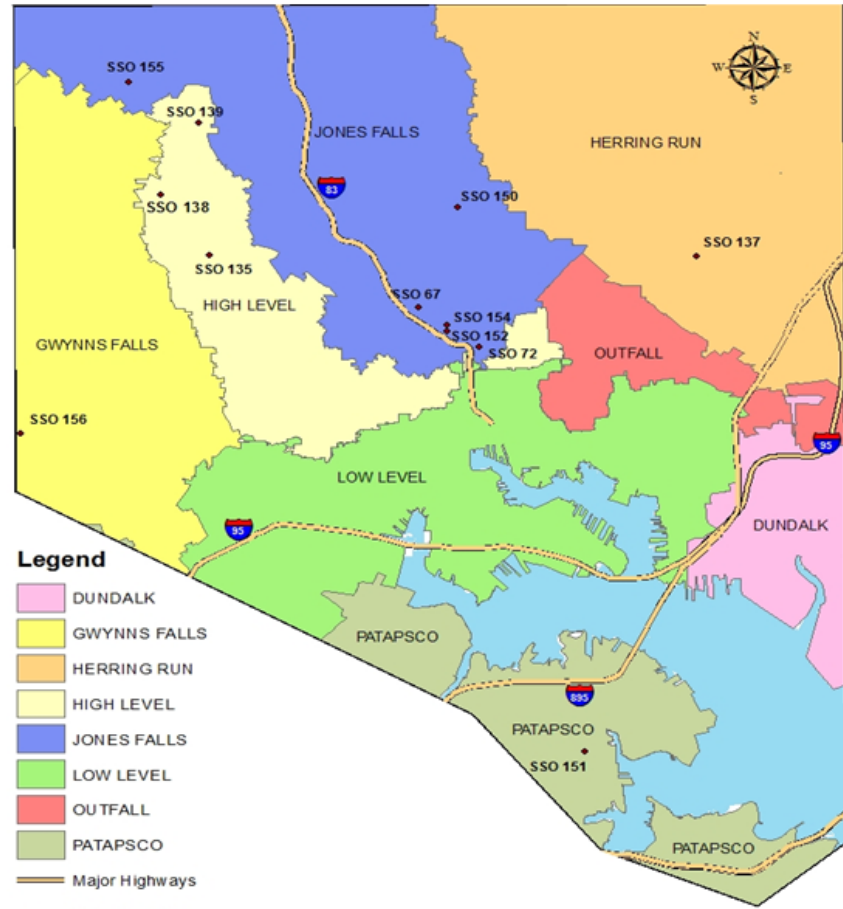
Request No.	Date of Occurrence	Location of Incident	Amount Requested	Application Received Date	Request Determination	Amount Approved	Determination Rationale	Determination Date	Determination Time (in Days)	SOS Assistance Rendered?
RP-2024-10291	1/9/2024	6201 Green Meadow Way	\$5,299.93	2/25/2024	Approved	\$5,000.00	Resident Property in 2.00" Deficient Area	3/28/2024	32	
RP-2024-10292	1/9/2024	3033 Pinewood Avenue	\$1,675.00	3/4/2024	Denied		Investigator found no overflow /No W.O. created	4/2/2024	29	
RP-2024-10293	1/19/2024	2811 Mayfield Ave 21213	\$1,800.00	3/6/2024	Denied		Investigator found no overflow	4/16/2024	40	
RP-2024-10294	1/24/2024	5716 Narcissus 21215	\$4,208.49	3/11/2024	Denied		Investigator found no overflow	4/2/2024	69	
RP-2024-10295	1/9/2024	3503 Cedardale Rd 21215	\$4,842.12	3/14/2024	Approved	\$4,842.12	Resident Property in 2.00" Deficient Area	4/18/2024	34	
RP-2024-10296	1/12/2024	3319 Glenmore Ave 21214	\$5,000.00	1/20/2024	Denied		Investigator found no overflow		31	
RP-2024-10297	12/12/2022	4700 York Rd 21212	\$13,539.50	9/22/2023	Denied		Investigator determination mainline cleaning & removed Rags, clothing, etc.	12/6/2023	67	
RP-2024-10298	2/18/2024	35 S Linwood Ave 21224	\$2,660.57	3/10/2024	Denied		Investigator found no overflow	4/19/2024	40	
RP-2024-10299	9/16/2023	1623 Dukeland St 21216	\$1,000.00	2/28/2024	Denied		No 311 CSR Created	4/19/2024	49	
RP-2024-10300	3/6/2024	218 Collins Ave 21229	\$5,000.00	3/22/2024	Denied		No 311 CSR Created	4/17/2024	26	
RP-2024-10301	1/10/2024	3907 Glen Ave 21215	\$2,404.10	1/10/2024	Denied		Investigator determination mainline cleaning & removed Rags, clothing, etc.	2/17/2024	38	
RP-2024-10302	9/23/2024	4411 Fullerton Ave.	\$5,000.00	3/3/2024	Denied		Investigator determination mainline cleaning & removed Rags, clothing, etc.	4/19/2024	47	
RP-2024-10303	1/19/2024	3702 Callaway Ave	\$5,065.00	4/19/2024	Denied		Investigator determination mainline cleaning & removed Rags, clothing, etc.	4/19/2024	1	
RP-2024-10304	3/30/2024	2245 W Lexington St	\$3,700.00	4/3/2024	Denied		The incident was not caused by surcharging in the Collection System due to wet weather. Accordingly, your application is not eligible pursuant to the requirements set forth by the Modified Sanitary Sewer Consent Decree.	4/19/2024	16	
RP-2024-10305	12/21/2023	3309 Leighton Ave	\$2,909.02	3/18/2024						
RP-2024-10306	3/7/2023	18 Cottage Field Ct	\$150.00	3/16/2024	Denied		Residence is not in the City.	3/16/2024	1	
RP-2024-10307	2/20/2024	3405 Orlando Ave	\$5,000.00	5/17/2024	Denied		The incident was not caused by surcharging in the Collection System due to wet weather. Accordingly, your application is not eligible pursuant to the requirements set forth by the Modified Sanitary Sewer Consent Decree.	5/20/2024	3	
RP-2024-10308	4/4/2024	155 N Linwood Ave	\$9,150.00	5/15/2024	Denied		No 311 call was made and no CSR was created.	5/20/2024	5	
RP-2024-10309	12/30/2023	3502 Wabash Ave	\$5,000.00	5/21/2024	Denied		The incident was not caused by surcharging in the Collection System due to wet weather. Accordingly, your application is not eligible pursuant to the requirements set forth by the Modified Sanitary Sewer Consent Decree.	5/22/2024	2	
RP-2024-10310	5/6/2024	1200 N Calhoun St	\$5,000.00	6/5/2024	Denied		The incident was not caused by surcharging in the Collection System due to wet weather. Accordingly, your application is not eligible pursuant to the requirements set forth by the Modified Sanitary Sewer Consent Decree.	6/17/2024	12	
RP-2024-10311	N/A	812 W Lexington St	\$5,000.00	6/19/2024	Denied		No SR was created for this location.	6/19/2024	1	

Request No.	Date of Occurrence	Location of Incident	Amount Requested	Application Received Date	Request Determination	Amount Approved	Determination Rationale	Determination Date	Determination Time (in Days)	SOS Assistance Rendered?
RP-2024-10312	12/26/2023	413 S High St	\$800.00	6/20/2024	Denied		The incident was not caused by surcharging in the Collection System due to wet weather. Accordingly, your application is not eligible pursuant to the requirements set forth by the Modified Sanitary Sewer Consent Decree.	6/25/2024	5	

### **3.0 Phase I Project Updates**

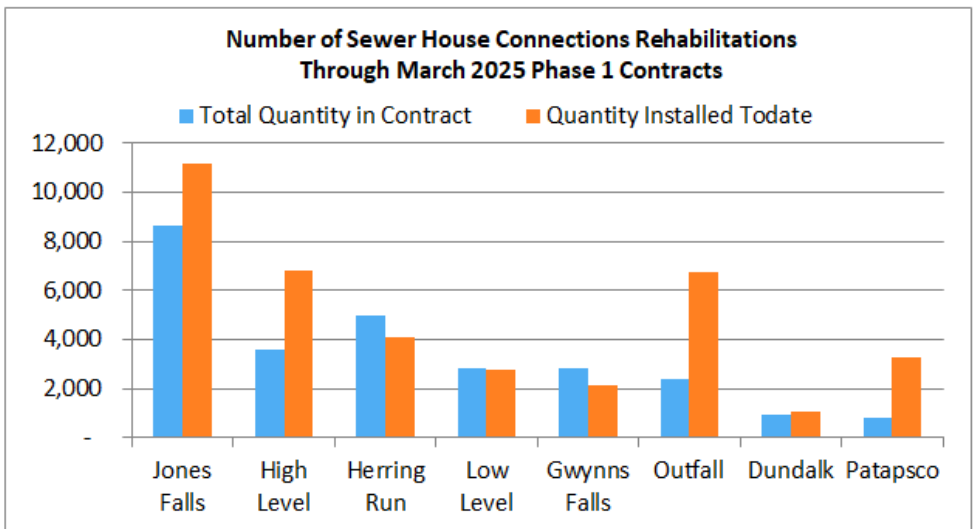
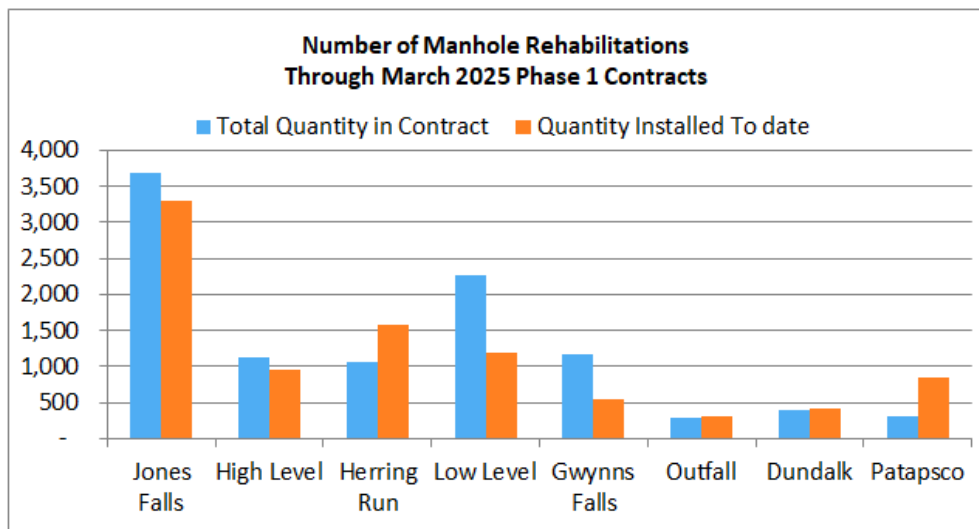
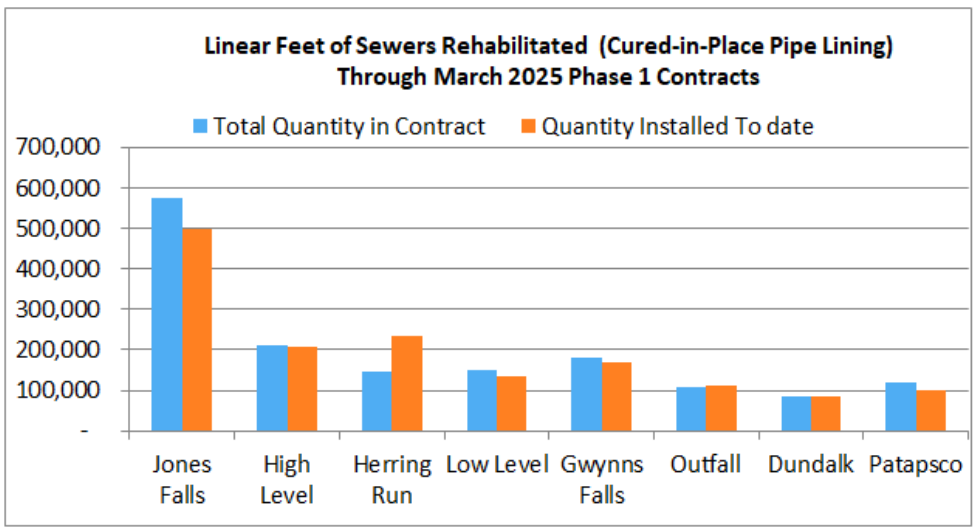
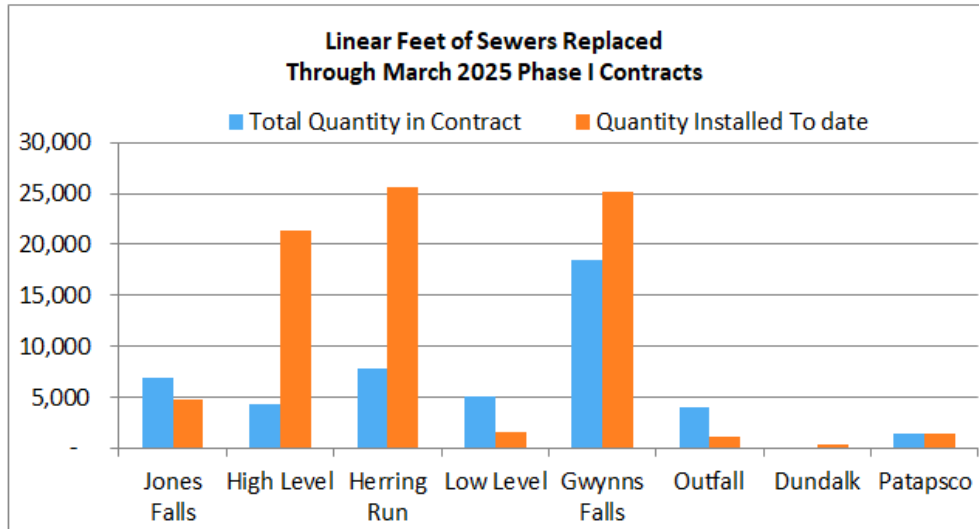
SC No. 966 – Urgent Needs Cleaning & Inspection of Sanitary Sewers – Various Locations in Baltimore City Zone A

- Contractor is working on the Amtrak property. Work is anticipated to be completed by May 4, 2025.



**Legend**  
 DUNDALK  
 GWYNN'S FALLS  
 HERRING RUN  
 HIGH LEVEL  
 JONES FALLS  
 LOW LEVEL  
 OUTFALL  
 PATAPSCO  
 Major Highways  
 SSO Structure

*Note: The map also identifies SSO Structures.*



Phase I Project Total Rehabilitation Details Through March 2025							
CIPP (LF)	Point Repair (EA)	Point Repair (LF)	Pipe Replacement (LF)	Manhole Rehab (EA)	SHC Rehab (EA)	Cleaning (LF)	New Pipe (LF)
1,538,611	2,812	7,881	83,224	9,145	38,000	483,919	16,225

## 4.0 Phase II Project Updates

On May 31, 2023, DPW submitted to EPA and MDE the Final Phase II Plan Report. On February 27, 2024 EPA and MDE provided a response to the Phase II Plan submission. Based on the review comments, DPW submitted the revised Phase II Plan on October 25, 2024. On December 19, 2024 EPA and MDE provided a response to the most recent version of the Phase II Plan submission. Based on the review comments, DPW submitted a second revised Phase II Plan on February 27, 2025. DPW is proceeding with the Phase II Plan while awaiting EPA/MDE approval. A status summary of the Phase II projects is provided below.

SC No. 1019R – CCTV Inspection of Sanitary Sewers in Northern Baltimore City

- Work is ongoing – 85% complete

SC No. 1020R – CCTV Inspection of Sanitary Sewers in Southern Baltimore City

- Work is ongoing – 45% complete

SC No. 1021 – CCTV Inspection of Sanitary Sewers in Baltimore City Zone C

- Completed

SC No. 1022 – CCTV Inspection of Sanitary Sewers in Baltimore City – Zone D

- Completed

Design Services for Inflow & Infiltration Reduction

- SC No. 1329RK – work is ongoing
- SC No. 1329GF – work is ongoing
- SC No. 1329J – work is ongoing
- SC No. 1329AE – awaiting award
- SC No. 1330H – work is ongoing
- SC No. 1330J – work is ongoing
- SC No. 1330RK – work is ongoing
- SC No. 1330W – awaiting award

## 5.0 Flow Monitoring and Information Management

The table below summarizes rainfall and flow monitoring data at the various flow meter locations for the three-month period ending 30 days before the end of the calendar quarter. An electronic data table is provided as an attachment to the Quarterly Report.

No.	Meter Name	Average Daily Flow (MGD)	Peak Wet Weather Flow (MGD)	Closest Rain Gauge Location	Average Daily Rainfall Volume (in.)*	Total Rainfall Volume (in.)*	Peak Hourly Rainfall Intensity (in./hr.)*
1	BGF2_D11	15.729	35.51	GF07RG	0.054	4.870	0.280
2	BGF5_D3	0.589	1.799	GF07RG	0.054	4.870	0.280
3	BHR3	1.128	4.53	HR17RG	0.063	5.710	0.320
4	BHR4	1.794	5.541	HR17RG	0.063	5.710	0.320
5	BPA03	0.2	0.667	PA01RG	0.076	6.810	0.360
6	TSJF01	7.501	14.867	JF13RG	0.066	5.920	0.320
7	OUT02	67.258	135.962	HR15RG	0.065	5.810	0.400
8	GF25	0.608	3.977	GF07RG	0.054	4.870	0.280
9	GF25A	0.18	0.764	GF07RG	0.054	4.870	0.280
10	GF26	0.245	1.389	GF07RG	0.054	4.870	0.280
11	GF27	0.31	1.959	GF07RG	0.054	4.870	0.280
12	HR24	0.58	1.52	HR17RG	0.063	5.710	0.320
13	BHR2	1.209	3.355	HR17RG	0.063	5.710	0.320
14	GF13B	0.08	0.196	GF07RG	0.054	4.870	0.280
15	GF17	0.177	0.38	GF07RG	0.054	4.870	0.280
16	GF19	0.255	1.565	GF07RG	0.054	4.870	0.280
17	GF31	0.516	1.374	GF09RG	0.064	5.800	0.300
18	GFS14	0.117	0.392	GF07RG	0.054	4.870	0.280
19	HL20	1.742	7.516	JF12RG	0.064	5.730	0.390
20	HL21	1.487	8.463	GF07RG	0.054	4.870	0.280
21	HL22	0.95	3.59	GF07RG	0.054	4.870	0.280
22	HL23	0.271	1.256	JF12RG	0.064	5.730	0.390
23	HL24	0.405	1.567	GF07RG	0.054	4.870	0.280
24	HL28	1.77	2.609	GF07RG	0.054	4.870	0.280
25	HL29	0.345	0.694	GF07RG	0.054	4.870	0.280
26	HL30	0.304	1.172	GF07RG	0.054	4.870	0.280
27	HL31	3.018	14.522	GF07RG	0.054	4.870	0.280

Modified Consent Decree  
 Calendar Quarterly Report

No.	Meter Name	Average Daily Flow (MGD)	Peak Wet Weather Flow (MGD)	Closest Rain Gauge Location	Average Daily Rainfall Volume (in.)*	Total Rainfall Volume (in.)*	Peak Hourly Rainfall Intensity (in./hr.)*
28	HR10	0.033	0.242	HR17RG	0.063	5.710	0.320
29	HR11AX	0.039	0.258	HR17RG	0.063	5.710	0.320
30	HR14	0.66	2.145	JF13RG	0.066	5.920	0.320
31	HR15	0.267	0.987	JF13RG	0.066	5.920	0.320
32	HR17	0.219	0.774	HR17RG	0.063	5.710	0.320
33	HR25	0.264	0.761	HR17RG	0.063	5.710	0.320
34	HR26A	0.455	1.31	HR17RG	0.063	5.710	0.320
35	HR27B	0.06	0.946	HR17RG	0.063	5.710	0.320
36	HR28	0.336	1.612	HR17RG	0.063	5.710	0.320
37	HR29	0.236	1.069	HR17RG	0.063	5.710	0.320
38	HR30	0.123	0.75	HR17RG	0.063	5.710	0.320
39	HR33	2.379	4.914	HR17RG	0.063	5.710	0.320
40	JF19	0.434	1.46	JF12RG	0.064	5.730	0.390
41	JF20	0.112	1.344	JF13RG	0.066	5.920	0.320
42	JF21	0	0.043	JF12RG	0.064	5.730	0.390
43	JF22-1	1.388	3.998	JF12RG	0.064	5.730	0.390
44	JF23	0.21	0.947	JF13RG	0.066	5.920	0.320
45	JF24	1.458	5.392	JF13RG	0.066	5.920	0.320
46	JF25	1.344	3.559	JF13RG	0.066	5.920	0.320
47	JF38	0.444	1.107	JF13RG	0.066	5.920	0.320
48	JF41	0.14	0.452	JF13RG	0.066	5.920	0.320
49	JF43	0.172	0.647	JF13RG	0.066	5.920	0.320
50	JFWR07	0.139	0.699	GF09RG	0.064	5.800	0.300
51	JFWR19	0.227	0.623	GF09RG	0.064	5.800	0.300
52	LL05	0.12	0.637	JF12RG	0.064	5.730	0.390
53	LL06	1.342	3.683	JF12RG	0.064	5.730	0.390
54	LL07	0.25	1.444	HR15RG	0.065	5.810	0.400
55	LL08	0.339	0.92	HR15RG	0.065	5.810	0.400
56	LL09	0.145	0.773	HR15RG	0.065	5.810	0.400
57	LL32	0.376	1.018	PA03RG	0.073	6.590	0.640
58	LL43	0.696	1.59	PA03RG	0.073	6.590	0.640
59	LLS11	0.026	0.298	PA03RG	0.073	6.590	0.640

No.	Meter Name	Average Daily Flow (MGD)	Peak Wet Weather Flow (MGD)	Closest Rain Gauge Location	Average Daily Rainfall Volume (in.)*	Total Rainfall Volume (in.)*	Peak Hourly Rainfall Intensity (in./hr.)*
60	PSLOC_A	0.023	0.279	PA03RG	0.073	6.590	0.640
61	PSLOC_B	0	0.044	PA03RG	0.073	6.590	0.640
62	PSLOC_C	0.024	0.114	PA03RG	0.073	6.590	0.640
63	PSMCC	0.066	0.447	PA03RG	0.073	6.590	0.640

\* Note: The Average, Total and Peak Hourly Rainfalls are calculated from the entire period from December 2024 through February 2025 without excluding the periods when flow data are not available.

The City monitors and reports discharge flow at each SSO structure in accordance with Paragraph 17 of the Modified Consent Decree. The table below summarizes rainfall and flow monitoring data at SSO structures for the three-month period ending 30 days before the end of the calendar quarter. An electronic data table is provided as an attachment to the Quarterly Report.

Flow Monitoring Location	Number of Activations	Total Volume (MG)	Peak Flow (MGD)	Rain Gauge Location	Total Rainfall Volume (in.)	Peak Hourly Rainfall Intensity (in./hr.)
P8_04_67S	0	0.000	0.000	JF12	5.73	0.33
P8_07_72S	0	0.000	0.000	JF12	5.73	0.33
SSO_152_CHARLES	0	0.000	0.000	JF12	5.73	0.33
SSO_154_CHARLES	0	0.000	0.000	JF12	5.73	0.33
SSO_156_CHARING_CROSS	0	0.000	0.000	GF07	4.87	0.24

## 6.0 Pumping Station Inspection and Repair

DPW is in compliance with the inspection, monitoring, preventive maintenance, and failure analysis requirements of the Modified Consent Decree. The Wastewater Facilities Division maintains a Computerized Maintenance Management System (CMMS) for tracking work order information.

A summary of the pump station inspections and identified deficiencies as required in Paragraph 11.d (i) through (v) of the MCD is provided in the tables below identify all deficiencies that have not been resolved in six months as required in Paragraph 11.a(ii) of the MCD.

Pumping Station	Number of Inspections	Date of Completion of Inspections	Number of Repair Work Orders <sup>1</sup>	Number of PS-Related SSO Events [Satisfies 11.d.(iii)]	Number of Failure Analyses Conducted	Failure Analyses Result Summary [Satisfies 11.d.(ii) and Linked to 11.c.(i)]
Eastern Avenue	184	03/31/2025	0	0	0	NA
Brooklyn	184	03/31/2025	0	0	0	NA
Dundalk	184	03/31/2025	0	0	0	NA
Jones Falls	184	03/31/2025	0	0	0	NA
Locust Point	184	03/31/2025	0	0	0	NA
Quad Avenue	184	03/31/2025	0	0	0	NA
McComas Street	184	03/31/2025	0	0	0	NA
Westport	184	03/31/2025	0	0	0	NA
Stony Run <sup>2</sup>	13	03/31/2025	0	0	0	NA

<sup>1</sup> Includes work orders classified as Priority 1 and 2. See Appendix D for the Pumping Station Repair Priority Ranking System.

<sup>2</sup> Pumping station is currently under limited operation and inspected weekly.

Modified Consent Decree  
Calendar Quarterly Report

---

Pump Station	Description	Date First Identified	Reason it Cannot be Resolved within Six Months	Action Plan for Resolving	Estimated Date of Resolution
Jones Falls	Pump 3 VFD fault	5/24/24	Contract procurement	Pump to be repaired. Vendor repaired #3 VFD in service	Resolved on 2/4/2025
Dundalk	Pump 2 housing and bearing failure	2/12/2023	Special order	Possible pump replacement	Repair not feasible; will need to replace unit. Investigating.
Dundalk	Pump 1 mechanical seal and bearing failure	8/14/2023	Complete rebuild	Pump to be repaired	Vendor will begin repairs on #1 in 4/2025
Dundalk	Pump 4 bearing & wear ring failure	8/14/2023	Parts & assembly issues	Pump to be repaired; #4 repaired & in service.	Resolved on 2/27/2025
Eastern Avenue	Pumps 4 and 5 bearing failure	#5 – 11/23 #4 – 5/24	Parts & assembly issues	#4 Possible Temp pump replacement #5 has been repaired & in process of installation & testing	#5 – Estimated start up 4/30/25 #4 – Investigating replacement

\*\*\*Note – Quad Ave. #2 & #3 pumps O/S – major mech and elect failures. Degree of repairs and lead time on getting repaired and cost involved.

Quad Station is currently under bypass pumping, utilizing four pumps on site; meets designed station capacity of 20 MGD.

## **7.0 Illegal Connections to the Collection System**

There were no illegal connections identified during the reporting period.

## **8.0 Sanitary Discharges of Unknown Origin (SDUO)**

A summary of all confirmed SDUOs is provided in Attachment 5 in accordance with sub-paragraphs 15.f, 21.g. and 21.h. of the Modified Consent Decree.

## 9.0 MCD Compliance Issues

### Paragraph 8 Section b(i): Elimination of Sanitary Sewer Overflow Structures

- On August 7, 2024, DPW submitted to EPA and MDE a time extension request. The requested deadline to eliminate the SSO structures is July 31, 2030. On January 28, 2025, DPW submitted to EPA and MDE notice of potential delay for closure of the structures due to potential equipment procurement delays associated with the Stony Run Pump Station and future capital improvements in collaboration with Baltimore County.

### Paragraph 13 Section a(i)(a): 7-Year Comprehensive Inspection and Cleaning

On October 10, 2024, the City requested an extension for inspection and/or cleaning if necessary of all sewers larger than eight-inch diameter from the MCD deadline of October 9, 2024 to January 31, 2025. On January 23, 2025, the City requested an extension to complete this work to July 31, 2025. The City is utilizing all available contracts to complete the work.

## 10.0 Annual Costs for Appendix B Projects

Reported costs in the table below reflect funds disbursed by the City of Baltimore Finance Department since inception of the MCD.

ID #	Project	Baltimore City Contract	Construction Completion Date	Costs incurred as of end of reporting period (millions)
<b>Wastewater Treatment Plant Improvement Project</b>				
1	Back River WWTP Headworks Modifications and Flow Equalization Project	SC 918	12/19/2021	\$471.3
<b>Heavy Cleaning Projects</b>				
2	Lower Jones Falls Cleaning – Large diameter pipe cleaning of the Lower Jones Falls Sewer	SC 876	Completed October 2011	\$1.7
3	Outfall Interceptor Cleaning – Large diameter pipe cleaning of the Outfall Interceptor – Phase I	SC 894	Completed April 2014	\$11.0
4	Low Level Interceptor Cleaning – Large diameter pipe cleaning of the Low-Level Interceptor	SC 922R	Completed November 2016	\$1.6
5	High Level Interceptor Cleaning – Large diameter pipe cleaning of the High-Level Interceptor	SC 933	Completed December 2016	\$4.5
6	Outfall Interceptor Cleaning – City and County Portions – Large diameter pipe cleaning of the Outfall Interceptor – Phase II	SC 934	Completed June 2018	\$8.3
<b>Structural Improvement Projects</b>				
7	Gwynns Run D-Branch Sewer Improvements – Improvements to the Gwynns Run D-branch interceptor in the high level sewershed by means of replacement of pipe	SC 879	Completed January 2016	\$4.8
8	Maryland Avenue Sewer Rehab in Jones Falls Sewershed – Rehabilitation and replacement of sanitary sewer lines by CIPP lining and open cut methods of pipe in addition to point repairs, laterals, and manholes	SC 895	Completed January 2016	\$3.7
9	Sewer Rehab in Greenmount & Bolton Hill Areas of Jones Falls Sewershed – Rehabilitation and replacement of sanitary sewer lines by CIPP lining and open cut methods of pipe in addition to point repairs, laterals, and manholes	SC 897R	Completed August 2016	\$21.6
10	Stony Run Sewer Rehab in Jones Falls Sewershed – Rehabilitation and replacement of sanitary sewer lines by CIPP lining and open cut methods of pipe in addition to point repairs, laterals, and manholes	SC 898	Completed August 2016	\$10.0
<b>Structural Improvement Projects (continued)</b>				
11	Sewer Rehab in Western Run Area of Jones Falls Sewershed – Rehabilitation and replacement of sanitary sewer lines by	SC 899	Completed August 2016	\$14.0

Modified Consent Decree  
Calendar Quarterly Report

<b>ID #</b>	<b>Project</b>	<b>Baltimore City Contract</b>	<b>Construction Completion Date</b>	<b>Costs incurred as of end of reporting period (millions)</b>
	CIPP lining and open cut methods of pipe in addition to point repairs, laterals, and manholes			
12	Upper Jones Falls and Maryland Avenue Sewer Rehab in Jones Falls Sewershed – Rehabilitation and replacement of sanitary sewer lines by CIPP lining and open cut methods of pipe in addition to point repairs, laterals, and manholes	SC 900	Completed August 2016	\$15.3
13	Sewer Rehab in Upper Gwynns Run Area of High Level Sewershed – Rehabilitation and replacement of sanitary sewer lines by CIPP lining and open cut methods of pipe in addition to point repairs, laterals, and manholes	SC 905	Completed January 2016	\$11.2
14	Sewer Rehab in Northern Portion of High Level Sewershed – Rehabilitation and replacement of sanitary sewer lines by CIPP lining and open cut methods of pipe in addition to point repairs, laterals, and manholes	SC 906	Completed July 2016	\$22.8
15	Sewer Rehab in Eastern Portion High Level Sewershed – Rehabilitation and replacement of sanitary sewer lines by CIPP lining and open cut methods of pipe in addition to point repairs, laterals, and manholes	SC 907	Completed January 2017	\$7.5
16	Sewer Rehab in Herring Run Sewershed – Rehabilitation and replacement of sanitary sewer lines by CIPP lining and open cut methods of pipe in addition to point repairs, laterals, and manholes	SC 908	Completed January 2017	\$14.3
17	Sewer Rehab in Eastern Portion of Herring Run Sewershed – Rehabilitation and replacement of sanitary sewer lines by CIPP lining and open cut methods of pipe in addition to point repairs, laterals, and manholes	SC 909	Completed July 2016	\$14.2
18	Sewer Rehab in Central Portion of Herring Run Sewershed – Rehabilitation and replacement of sanitary sewer lines by CIPP lining and open cut methods of pipe in addition to point repairs, laterals, and manholes	SC 911	Completed January 2017	\$7.5
19	Sewer Rehab in Western Portion of Low Level Sewershed – Rehabilitation and replacement of sanitary sewer lines by CIPP lining and open cut methods of pipe in addition to point repairs, laterals, and manholes	SC 912	Completed August 2016	\$6.5
20	Sewer Rehab in Eastern Portion of Low Level Sewershed – Rehabilitation and replacement of sanitary sewer lines by CIPP lining and open cut methods of pipe in addition to point repairs, laterals, and manholes	SC 913	Completed October 2016	\$7.1
21	Sewer Rehab in Southern Portion of Gwynns Falls Sewershed – Rehabilitation and replacement of sanitary sewer lines by CIPP lining and open cut methods of pipe in addition to point repairs, laterals, and manholes	SC 920	Completed October 2018	\$21.0
22	Gwynns Run Interceptor Phase II – Improvements to Lower Gwynns Run Interceptor – Phase II	SC 932	Completed November 2016	\$13.5
<b>Structural and Priority Meter Basin Rehabilitation Projects</b>				

Modified Consent Decree  
 Calendar Quarterly Report

ID #	Project	Baltimore City Contract	Construction Completion Date	Costs incurred as of end of reporting period (millions)
23	Sewer Rehab in Dundalk Sewershed – Rehabilitation and replacement of sanitary sewer lines by CIPP lining and open cut methods of pipe in addition to point repairs, laterals, and manholes	SC 902	Completed November 2017	\$20.1
24	Sewer Rehab in Patapsco Sewershed – Rehabilitation and replacement of sanitary sewer lines by CIPP lining and open cut methods of pipe in addition to point repairs, laterals, and manholes	SC 903	9/27/2018	\$26.6
25A	Improvements to the Sanitary Sewer Collection System in the Herring Run Sewershed, Part 2 Chinquapin Run	SC 910	12/31/2021	\$30.4
25B	Improvements to the Sanitary Sewer Collection System in the Herring Run Sewershed, Part 1 Sanitary Sewers	SC 956 <sup>a</sup>	11/05/2020	\$7.6
26	Sewer Rehab in Western Portion of Low Level Sewershed – Rehabilitation and replacement of sanitary sewer lines by CIPP lining and open cut methods of pipe in addition to laterals and manholes	SC 914	1/11/2019	\$38.3
27	Sewer Rehab in Outfall Sewershed – Rehabilitation and replacement of sanitary sewer lines by CIPP lining and open cut methods of pipe in addition to point repairs, laterals, and manholes	SC 919	11/24/2018	\$37.0
28A	Improvements to the Gwynns Falls Sewershed Collection System – Area B	SC 921 <sup>b</sup>	2/10/2021	\$11.9
28B	Powder Mill Interceptor Improvements and Stream Restoration in the Gwynns Falls Sewershed.	SC 955 <sup>c</sup>	11/21/2021	\$8.6
29	Sewer Rehab in Herring Run Sewershed – Rehabilitation and replacement of sanitary sewer lines by CIPP lining and open cut methods of pipe in addition to laterals	SC 937	Completed December 2017	\$6.4
30A	Hydraulic Improvements to the High Level Sewershed Collection System	SC 940	9/10/2021	\$47.9
30B	Sanitary Sewer Collection System Improvements in the High Level Sewershed	SC 953 <sup>d</sup>	3/23/2020	\$12.3
31	Sewer Rehab in Western Run, Greenmount, Hampden & Bolton Hill Areas of Jones Falls Sewershed – Rehabilitation and replacement of sanitary sewer lines by CIPP lining and open cut methods of pipe in addition to manholes	SC 941	1/5/2022	\$25.9
32	Improvements to the Sanitary Sewers in the Southeast area of Baltimore City A4	SC 962 <sup>e</sup>	1/25/2020	\$6.1
33	Improvements to the Sanitary Sewers in the Southwest area of Baltimore City, Maidens Choice Pressure Sewer Assessment, and Uplands Sewer Replacement	SC 963 <sup>e,f</sup>	06/30/2022	\$14.7

ID #	Project	Baltimore City Contract	Construction Completion Date	Costs incurred as of end of reporting period (millions)
34	Improvements to the Sanitary Sewers in the Northwest area of Baltimore City	SC 964 <sup>e</sup>	06/09/2020	\$19.2
Structural and Priority Meter Basin Rehabilitation Projects (continued)				
35	Improvements to the Sanitary Sewers in the Northeast area of Baltimore City	SC 965 <sup>e</sup>	11/27/2020	\$8.1
36	Sewer Collection System Improvements in the Greenmount, Hampden, and Bolton Hill areas of the Jones Falls Sewershed	SC 976 <sup>g</sup>	Completed September 2019	\$18.1
<b>Phase I Total Costs incurred as of March 31, 2025</b>				<b>\$1,032.6</b>

<sup>a</sup> Design costs incurred reported under SC 910

<sup>b</sup> SC 921 also captures the expenditures for SC 977; GF Area B scope was split between SC 921 & SC 977

<sup>c</sup> Design costs incurred reported under SC 921

<sup>d</sup> Design costs incurred reported under SC 940


<sup>e</sup> Project is a re-scoped project containing elements of work from original contracts SC 897R, SC 898, SC 909, and SC 912. See projects SC 897R, SC 898, SC 909 and SC 912 for costs incurred under original contract

<sup>f</sup> Project SC 963 was re-scoped and portions of the work were re-assigned to SC 998. Costs incurred include costs related to projected SC 998

<sup>g</sup> Project re-scoped, costs incurred for repackaging reported under SC 897R

## 11.0 Statement of Certification

I certify under penalty of law that this information was prepared under my direction or supervision in accordance with a system designed to ensure that qualified personnel properly gather and evaluate the information submitted. Based on my directions and my inquiry of the person(s) who manage the system, or the person(s) directly responsible for gathering the information, the information submitted is, to the best of my knowledge and belief, true, accurate, and complete.

A handwritten signature in black ink, appearing to read 'Paul Sayan', written over a horizontal line.

Paul Sayan, P.E.

Deputy Bureau Head, Bureau of Water and Wastewater

**Attachment 1 - Collection System SSO Events During the Calendar Quarter**

Modified Consent Decree  
 Calendar Quarterly Report

---

Date	Location	ZIP	Wet or Dry Weather	Volume (gallons)
1/2/2025	2319 E Fairmount Ave	21224	Wet	2
1/3/2025	1022 Haverhill Rd	21229	Wet	645
1/4/2025	3439 Edmondson Ave	21229	Dry	3
1/5/2025	Greenspring Ave & W Cold Spring Ln	21209	Dry	3
1/7/2025	1511 N Collington Ave	21213	Dry	2
1/8/2025	Greenspring Ave & W Cold Spring Ln	21209	Dry	2,930
1/8/2025	5929 Radecke Ave	21206	Dry	2
1/10/2025	3529 Gelston Dr	21229	Dry	1,810
1/13/2025	Greenspring Ave & W Cold Spring Ln	21209	Dry	2,700
1/13/2025	6100 Greenspring Ave	21209	Dry	111,900
1/14/2025	1826 N Monroe St	21217	Dry	1
1/15/2025	Greenspring Ave & W Cold Spring Ln	21209	Dry	1,075
1/15/2025	414 Key Hwy	21230	Dry	3,640
1/18/2025	6228 Eastern Ave	21224	Dry	283
1/18/2025	3529 Gelston Dr	21229	Dry	2
1/20/2025	Chandlery St & Portal St	21224	Dry	15,380
1/20/2025	3900 Greenspring Ave	21215	Dry	12,230
1/21/2025	2439 Edmondson Ave	21223	Dry	1
1/22/2025	12 Edgevale Rd	21224	Dry	344
1/24/2025	2020 W Cold Spring Ln	21209	Dry	4,191,760
1/26/2025	808 Unetta Ave	21229	Dry	3,700
1/29/2025	4101 Raspe Ave	21206	Dry	680
1/30/2025	4101 Raspe Ave	21206	Dry	3,140
1/30/2025	Boston St & Steelton Ave	21224	Dry	3
2/3/2025	3840 Greenspring Ave	21211	Wet	10
2/3/2025	2310 N Rosedale St	21216	Wet	7
2/3/2025	2821 Eastshire Dr	21230	Wet	25
2/4/2025	6201 Greenspring Ave	21209	Dry	5
2/4/2025	807 Spedden St	21216	Dry	166
2/4/2025	5405 N Charles St	21210	Dry	42,750
2/5/2025	Moyer Ave & Woodhome Ave	21234	Dry	7,420
2/6/2025	6409 Falkirk Rd	21239	Wet	5
2/8/2025	Greenspring Ave & W Cold Spring Ln	21209	Wet	60,800
2/9/2025	104 Elmhurst Rd	21210	Wet	90
2/10/2025	Deepdene Rd & Edgevale Rd	21210	Dry	980
2/10/2025	501 Collins Ave	21229	Dry	4
2/11/2025	5919 Simmonds Ave	21215	Dry	3
2/11/2025	W Redwood St & Penn St	21201	Dry	1,980
2/13/2025	1740 E Lanvale St	21213	Wet	2

Modified Consent Decree  
Calendar Quarterly Report

Date	Location	ZIP	Wet or Dry Weather	Volume (gallons)
2/13/2025	732 Deepdene Rd	21210	Wet	13,779
2/14/2025	2838 Woodbrook Ave	21217	Wet	99
2/16/2025	2300 Cedley St	21230	Wet	715
2/16/2025	3410 Lynchester Rd	21215	Wet	3
2/17/2025	6201 Greenspring Ave	21209	Wet	115
2/17/2025	3913 Glen Ave	21215	Wet	43
2/18/2025	2300 Hollins St	21223	Wet	710
2/18/2025	831 Harlem Ave	21201	Wet	3
2/19/2025	907 N Rose St	21205	Dry	5
2/19/2025	2500 Queen Anne Rd	21216	Dry	10
2/20/2025	2415 W Franklin St	21223	Dry	115
2/20/2025	2200 W Lexington St	21223	Dry	4
2/21/2025	2536 Washington Blvd	21230	Dry	6
2/21/2025	404 N Athol Ave	21229	Dry	15,900
2/21/2025	1533 Barclay St	21202	Dry	2
2/23/2025	3434 Wilkens Ave	21229	Dry	13,995
2/25/2025	1512 Poplar Grove St	21216	Dry	2
2/26/2025	5814 Hillen Rd	21239	Dry	6,321
2/26/2025	Edmondson Ave & Braddish Ave	21223	Dry	6,780
2/27/2025	268 Deepdene Rd	21210	Dry	1,655
2/27/2025	4201 Glenmore Ave	21206	Dry	2
2/28/2025	1512 Eutaw Pl	21217	Dry	665
3/1/2025	250 W Pratt St	21201	Dry	867
3/1/2025	4606 Schenley Rd	21210	Dry	1
3/2/2025	1822 Park Ave	21217	Dry	372
3/2/2025	3300 W Forest Park Ave	21216	Dry	5
3/3/2025	816 N Fremont Ave	21217	Dry	85
3/4/2025	309 Mosher St	21217	Dry	396
3/5/2025	1512 Poplar Grove St	21216	Wet	1
3/5/2025	Lawina Rd & Westchester Rd	21217	Wet	20
3/6/2025	2651 Frederick Ave	21223	Wet	2
3/6/2025	Elizabeth Ave & Harriet Ave	21230	Wet	20
3/6/2025	2824 Rosalie Ave	21234	Wet	1
3/7/2025	4600 Hamilton Ave	21206	Wet	6
3/8/2025	1029 W 36th St	21211	Wet	65
3/10/2025	213 S Eden St	21231	Dry	172
3/10/2025	6107 Eastern Pkwy	21206	Dry	2,160
3/10/2025	3027 Wylie Ave	21215	Dry	2
3/12/2025	1812 Braddish Ave	21216	Dry	1
3/12/2025	3615 W Forest Park Ave	21216	Dry	610
3/14/2025	2500 Liberty Heights Ave	21215	Dry	3

Modified Consent Decree  
 Calendar Quarterly Report

---

Date	Location	ZIP	Wet or Dry Weather	Volume (gallons)
3/14/2025	2200 W Lexington St	21223	Dry	5
3/18/2025	Edmondson Ave & Hilton Pkwy	21229	Wet	5,860
3/19/2025	1639 Northwick Rd	21218	Wet	2
3/19/2025	701 N Carey St	21217	Wet	1
3/19/2025	1706 McCulloh St	21217	Wet	3
3/19/2025	905 W Fayette St	21223	Wet	2
3/20/2025	Ridgewood Ave & Granada Ave	21215	Dry	1,014
3/21/2025	2407 Arunah Ave	21223	Wet	1
3/21/2025	2325 Druid Hill Ave	21217	Wet	1
3/23/2025	2121 Kentucky Ave	21218	Wet	1
3/25/2025	3501 Taylor Ave	21234	Dry	9,760
3/26/2025	618 N Carrollton Ave	21217	Dry	1
3/26/2025	5105 Roland Ave	21210	Dry	1
3/26/2025	4403 Frederick Ave	21229	Dry	1,822
3/30/2025	6214 Cross Country Blvd	21215	Dry	3
3/30/2025	1612 Westwood Ave	21217	Dry	50
3/30/2025	831 Harlem Ave	21201	Dry	1
3/30/2025	3435 Edmondson Ave	21229	Dry	510
3/31/2025	2300 St Paul St	21218	Dry	2
3/31/2025	2510 E Strathmore Ave	21214	Dry	1
3/31/2025	1920 Park Ave	21217	Wet	2
			Total:	4,551,244

**Attachment 2 - SSO Structure Overflows During the Calendar Quarter**

There were no SSO structure overflow events identified during the reporting period.

**Attachment 3 - Reported Building Backups During the Calendar Quarte**

Block Name	Date Reported	Response Date and Time	24 Hour Rain Event in Prior 48 Hours	Dates of Other Building Backups (within prior 36 months)	Cause	If Unknown, Efforts to Identify	Estimated Volume Released Into the Building	Claim Filed	Status of Claim (if applicable)
3200 PRESSTMAN ST	1/1/2025	1/1/2025 14:10	No		Lateral	N/A	Unknown	NA	NA
2300 HARLEM AVE	1/1/2025	1/1/2025 17:14	No		Mainline and Lateral	N/A	Unknown	NA	NA
2300 WEST LANVALE ST	1/1/2025	1/1/2025 18:49	No		Mainline and Lateral	N/A	Unknown	NA	NA
1900 NORTH FOREST PARK AVE	1/1/2025	1/1/2025 19:29	No		Lateral	N/A	Unknown	NA	NA
700 DEEPDENE RD	1/1/2025	1/1/2025 19:58	No		Lateral	N/A	Unknown	NA	NA
1700 HARTSDALE RD	1/2/2025	1/2/2025 9:06	No		Lateral	N/A	Unknown	NA	NA
5200 DARIEN RD	1/2/2025	1/2/2025 9:44	No		Lateral	N/A	Unknown	NA	NA
4500 HAZELWOOD AVE	1/2/2025	1/2/2025 10:12	No		Mainline	N/A	Unknown	NA	NA
4300 PIMLICO RD	1/2/2025	1/2/2025 11:21	No		Mainline	N/A	Unknown	NA	NA
4500 HARCOURT RD	1/2/2025	1/2/2025 15:38	No		Lateral	N/A	Unknown	NA	NA
1000 EAST 20TH ST	1/2/2025	1/2/2025 14:09	No		Lateral	N/A	Unknown	NA	NA
300 NOTTINGHAM RD	1/2/2025	1/2/2025 11:31	No		Lateral	N/A	Unknown	NA	NA
6000 EASTERN PKWY	1/2/2025	1/2/2025 19:53	No		Lateral	N/A	Unknown	NA	NA
3400 DENNLYN RD	1/2/2025	1/2/2025 11:34	No		Mainline	N/A	Unknown	NA	NA
500 MOUNT HOLLY ST	1/2/2025	1/2/2025 11:57	No		Mainline	N/A	Unknown	NA	NA
1500 LOCHWOOD RD	1/2/2025	1/2/2025 15:17	No		Lateral	N/A	Unknown	NA	NA
3700 BEECH AVE	1/2/2025	1/2/2025 17:22	No		Lateral	N/A	Unknown	NA	NA
3900 PASCAL AVE	1/2/2025	1/2/2025 17:04	No		Lateral	N/A	Unknown	NA	NA
2600 CHESLEY AVE	1/2/2025	1/2/2025 17:39	No		Lateral	N/A	Unknown	NA	NA
5800 JUDITH WAY	1/2/2025	1/2/2025 20:48	No		Lateral	N/A	Unknown	NA	NA
2100 BOLTON ST	1/2/2025	1/2/2025 20:57	No		Lateral	N/A	Unknown	NA	NA
3400 GWYNNS FALLS PKWY	1/3/2025	1/3/2025 11:03	No		Lateral	N/A	Unknown	NA	NA
5000 QUEENSBERRY AVE	1/3/2025	1/3/2025 13:51	No		Lateral	N/A	Unknown	NA	NA
4900 CORDELIA AVE	1/3/2025	1/3/2025 13:31	No		Lateral	N/A	Unknown	NA	NA
5300 MUTH AVE	1/3/2025	1/3/2025 11:40	No		Lateral	N/A	Unknown	NA	NA
800 WEDGEWOOD RD	1/3/2025	1/3/2025 13:25	No		Mainline and Lateral	N/A	Unknown	NA	NA
600 OLDHAM ST	1/3/2025	1/3/2025 11:24	No		Lateral	N/A	Unknown	NA	NA
200 WEST LANVALE ST	1/3/2025	1/3/2025 15:07	No		Lateral	N/A	Unknown	NA	NA
2400 LOYOLA NORTHWAY	1/3/2025	1/3/2025 21:04	No		Mainline	N/A	Unknown	NA	NA
1800 NORTH MONROE ST	1/3/2025	1/3/2025 16:31	No		Lateral	N/A	Unknown	NA	NA
2200 WHITTIER AVE	1/3/2025	1/3/2025 14:50	No		Lateral	N/A	Unknown	NA	NA
4000 HILLCREST AVE	1/3/2025	1/3/2025 14:18	No		Lateral	N/A	Unknown	NA	NA
500 WYANOKE AVE	1/3/2025	1/3/2025 16:44	No		Lateral	N/A	Unknown	NA	NA
1000 SAINT DUNSTANS RD	1/3/2025	1/3/2025 14:36	No		Lateral	N/A	Unknown	NA	NA
1300 RAMBLEWOOD RD	1/3/2025	1/3/2025 14:47	No		Lateral	N/A	Unknown	NA	NA
4800 GWYNN OAK AVE	1/3/2025	1/3/2025 19:14	No		Lateral	N/A	Unknown	NA	NA
1600 ASHLAND AVE	1/3/2025	1/3/2025 17:50	No		Lateral	N/A	Unknown	NA	NA
4700 EAST LN	1/3/2025	1/3/2025 21:21	No		Lateral	N/A	Unknown	NA	NA
500 DENISON ST	1/3/2025	1/3/2025 17:51	No		Mainline	N/A	Unknown	NA	NA
5400 BUCKNELL RD	1/3/2025	1/3/2025 20:18	No		Lateral	N/A	Unknown	NA	NA
2300 HARLEM AVE	1/3/2025	1/3/2025 21:10	No		Mainline and Lateral	N/A	Unknown	NA	NA
500 EAST 23RD ST	1/3/2025	1/4/2025 8:58	No		Mainline	N/A	Unknown	NA	NA

Block Name	Date Reported	Response Date and Time	24 Hour Rain Event in Prior 48 Hours	Dates of Other Building Backups (within prior 36 months)	Cause	If Unknown, Efforts to Identify	Estimated Volume Released Into the Building	Claim Filed	Status of Claim (if applicable)
5200 FREDCREST RD	1/4/2025	1/4/2025 10:48	No		Lateral	N/A	Unknown	NA	NA
4200 KELWAY RD	1/4/2025	1/4/2025 11:32	No		Mainline	N/A	Unknown	NA	NA
1400 NORTH ROSEDALE ST	1/4/2025	1/4/2025 11:57	No		Mainline	N/A	Unknown	NA	NA
3400 EDMONDSON AVE	1/4/2025	1/4/2025 11:35	No		Mainline and Lateral	N/A	Unknown	NA	NA
1300 HOMESTEAD ST	1/4/2025	1/4/2025 12:27	No		Mainline	N/A	Unknown	NA	NA
4200 WILLSHIRE AVE	1/4/2025	1/4/2025 12:10	No		Mainline	N/A	Unknown	NA	NA
1500 WADSWORTH WAY	1/4/2025	1/4/2025 16:48	No		Mainline and Lateral	N/A	Unknown	NA	NA
3400 TANEY RD	1/4/2025	1/4/2025 20:52	No		Lateral	N/A	Unknown	NA	NA
300 EAST BELVEDERE AVE	1/5/2025	1/5/2025 8:45	No		Lateral	N/A	Unknown	NA	NA
6300 EAST FORDHAM DR	1/5/2025	1/5/2025 10:46	No		Mainline	N/A	Unknown	NA	NA
1400 NORTH ROSEDALE ST	1/5/2025	1/5/2025 11:37	No		Mainline	N/A	Unknown	NA	NA
2300 HARLEM AVE	1/5/2025	1/5/2025 13:59	No		Lateral	N/A	Unknown	NA	NA
6300 WALLIS AVE	1/5/2025	1/5/2025 19:58	No		Mainline	N/A	Unknown	NA	NA
3500 JUNEWAY	1/5/2025	1/5/2025 18:30	No		Lateral	N/A	Unknown	NA	NA
100 SOUTH ARLINGTON AVE	1/5/2025	1/5/2025 20:08	No		Lateral	N/A	Unknown	NA	NA
1500 PENTWOOD RD	1/6/2025	1/6/2025 11:43	No		Mainline and Lateral	N/A	Unknown	NA	NA
2900 CHRISTOPHER AVE	1/6/2025	1/6/2025 12:14	No		Lateral	N/A	Unknown	NA	NA
2700 INGLEWOOD AVE	1/6/2025	1/6/2025 12:42	No		Lateral	N/A	Unknown	NA	NA
5200 PURLINGTON WAY	1/6/2025	1/6/2025 11:12	No		Lateral	N/A	Unknown	NA	NA
1800 BOLTON ST	1/6/2025	1/6/2025 15:18	No		Mainline	N/A	Unknown	NA	NA
1200 EAST BELVEDERE AVE	1/6/2025	1/6/2025 17:04	No		Lateral	N/A	Unknown	NA	NA
1200 GLENHAVEN RD	1/6/2025	1/6/2025 17:24	No		Lateral	N/A	Unknown	NA	NA
1700 ABBOTSTON ST	1/7/2025	1/7/2025 12:41	No		Mainline	N/A	Unknown	NA	NA
2400 PICKWICK RD	1/7/2025	1/7/2025 10:32	No		Lateral	N/A	Unknown	NA	NA
4700 HOMESDALE AVE	1/7/2025	1/7/2025 11:49	No		Lateral	N/A	Unknown	NA	NA
1700 ABBOTSTON ST	1/7/2025	1/7/2025 12:44	No		Mainline	N/A	Unknown	NA	NA
3600 KEYSTONE AVE	1/7/2025	1/7/2025 12:53	No		Lateral	N/A	Unknown	NA	NA
1500 NORTH COLLINGTON AVE	1/7/2025	1/7/2025 15:13	No		Lateral	N/A	Unknown	NA	NA
2700 PRESBURY ST	1/7/2025	1/7/2025 16:28	No		Lateral	N/A	Unknown	NA	NA
1700 ABBOTSTON ST	1/7/2025	1/7/2025 19:00	No		Mainline	N/A	Unknown	NA	NA
5400 BUCKNELL RD	1/7/2025	1/7/2025 19:28	No		Lateral	N/A	Unknown	NA	NA
500 EAST 23RD ST	1/7/2025	1/7/2025 19:24	No		Mainline	N/A	Unknown	NA	NA
1300 STONEWOOD RD	1/7/2025	1/7/2025 19:56	No		Lateral	N/A	Unknown	NA	NA
5900 NORTHWOOD DR	1/8/2025	1/8/2025 13:40	No		Lateral	N/A	Unknown	NA	NA
2900 NORTH EDGECOMBE CIR	1/8/2025	1/8/2025 10:21	No		Lateral	N/A	Unknown	NA	NA
3000 WEAVER AVE	1/8/2025	1/8/2025 11:05	No		Lateral	N/A	Unknown	NA	NA
6000 STUART AVE	1/8/2025	1/8/2025 12:55	No		Lateral	N/A	Unknown	NA	NA
800 BRADHURST RD	1/8/2025	1/8/2025 13:58	No		Lateral	N/A	Unknown	NA	NA
3700 GIBBONS AVE	1/8/2025	1/8/2025 15:20	No		Lateral	N/A	Unknown	NA	NA
4100 WESTCHESTER RD	1/8/2025	1/8/2025 17:01	No		Lateral	N/A	Unknown	NA	NA
500 NORTH ROCK GLEN RD	1/8/2025	1/8/2025 15:19	No		Lateral	N/A	Unknown	NA	NA
4600 WALTHER AVE	1/8/2025	1/8/2025 18:40	No		Lateral	N/A	Unknown	NA	NA
2800 MOHAWK AVE	1/8/2025	1/8/2025 17:23	No		Mainline	N/A	Unknown	NA	NA
4900 SCHAUB AVE	1/9/2025	1/9/2025 11:40	No		Lateral	N/A	Unknown	NA	NA
800 EAST JEFFREY ST	1/9/2025	1/9/2025 12:12	No		Lateral	N/A	Unknown	NA	NA

Block Name	Date Reported	Response Date and Time	24 Hour Rain Event in Prior 48 Hours	Dates of Other Building Backups (within prior 36 months)	Cause	If Unknown, Efforts to Identify	Estimated Volume Released Into the Building	Claim Filed	Status of Claim (if applicable)
1500 BURNWOOD RD	1/9/2025	1/9/2025 10:43	No		Lateral	N/A	Unknown	NA	NA
500 EAST 23RD ST	1/9/2025	1/9/2025 16:38	No		Mainline	N/A	Unknown	NA	NA
6400 HILLTOP AVE	1/9/2025	1/9/2025 20:03	No		Lateral	N/A	Unknown	NA	NA
5100 FRANKFORD AVE	1/9/2025	1/9/2025 21:22	No		Lateral	N/A	Unknown	NA	NA
100 NORTH CURLEY ST	1/9/2025	1/9/2025 22:53	No		Lateral	N/A	Unknown	NA	NA
5700 LEITH WALK	1/9/2025	1/10/2025 16:06	No		Lateral	N/A	Unknown	NA	NA
500 SOUTH GLOVER ST	1/9/2025	1/10/2025 9:45	No		Lateral	N/A	Unknown	NA	NA
5200 FREDCREST RD	1/9/2025	1/9/2025 22:07	No		Lateral	N/A	Unknown	NA	NA
5300 PURLINGTON WAY	1/9/2025	1/10/2025 15:20	No		Lateral	N/A	Unknown	NA	NA
700 RESERVOIR ST	1/10/2025	1/10/2025 9:46	No		Lateral	N/A	Unknown	NA	NA
700 MOUNT HOLLY ST	1/10/2025	1/10/2025 10:52	No		Lateral	N/A	Unknown	NA	NA
3000 OVERLAND AVE	1/10/2025	1/10/2025 19:54	No		Lateral	N/A	Unknown	NA	NA
3800 FERNDALE AVE	1/10/2025	1/10/2025 17:16	No		Lateral	N/A	Unknown	NA	NA
2200 CLIFTON AVE	1/10/2025	1/7/2025 10:13	No		Mainline	N/A	Unknown	NA	NA
100 SOUTH ARLINGTON AVE	1/10/2025	1/10/2025 13:17	No		Lateral	N/A	Unknown	NA	NA
5500 MIDWOOD AVE	1/10/2025	1/10/2025 15:40	No		Lateral	N/A	Unknown	NA	NA
2900 MILES AVE	1/10/2025	1/10/2025 16:51	No		Mainline	N/A	Unknown	NA	NA
1700 LANCASTER ST	1/10/2025	1/10/2025 23:18	No		Lateral	N/A	Unknown	NA	NA
5500 TODD AVE	1/10/2025	1/10/2025 21:28	No		Lateral	N/A	Unknown	NA	NA
2200 WEST SARATOGA ST	1/10/2025	1/10/2025 18:16	No		Mainline	N/A	Unknown	NA	NA
3700 ELLERSLIE AVE	1/10/2025	1/11/2025 8:48	No		Lateral	N/A	Unknown	NA	NA
4000 SPRINGDALE AVE	1/10/2025	1/10/2025 22:17	No		Lateral	N/A	Unknown	NA	NA
6100 WALTHER AVE	1/11/2025	1/11/2025 11:27	No		Mainline	N/A	Unknown	NA	NA
5100 FALLS ROAD TER	1/11/2025	1/11/2025 11:52	No		Lateral	N/A	Unknown	NA	NA
5800 EURITH AVE	1/11/2025	1/11/2025 13:15	No		Mainline	N/A	Unknown	NA	NA
2200 CLIFTON AVE	1/11/2025	1/11/2025 16:17	No		Mainline	N/A	Unknown	NA	NA
900 SOUTH PACA ST	1/11/2025	1/11/2025 17:07	No		Mainline	N/A	Unknown	NA	NA
4800 MELBOURNE RD	1/11/2025	1/11/2025 17:42	No		Mainline and Lateral	N/A	Unknown	NA	NA
2300 HARLEM AVE	1/11/2025	1/11/2025 21:09	No		Lateral	N/A	Unknown	NA	NA
4800 MELBOURNE RD	1/11/2025	1/11/2025 21:39	No		Mainline	N/A	Unknown	NA	NA
4800 MELBOURNE RD	1/11/2025	1/12/2025 8:16	No		Mainline	N/A	Unknown	NA	NA
4200 KELWAY RD	1/12/2025	1/12/2025 13:28	No		Lateral	N/A	Unknown	NA	NA
3500 ROYSTON AVE	1/12/2025	1/12/2025 16:08	No		Lateral	N/A	Unknown	NA	NA
1200 SARGEANT ST	1/12/2025	1/12/2025 18:01	No		Mainline and Lateral	N/A	Unknown	NA	NA
2500 WETHERBURN RD	1/12/2025	1/12/2025 19:13	No		Mainline	N/A	Unknown	NA	NA
4600 HARCOURT RD	1/12/2025	1/12/2025 22:08	No		Lateral	N/A	Unknown	NA	NA
3300 ELBERT ST	1/13/2025	1/13/2025 11:06	No		Lateral	N/A	Unknown	NA	NA
3300 WESTERWALD AVE	1/13/2025	1/13/2025 9:41	No		Lateral	N/A	Unknown	NA	NA
4200 KELWAY RD	1/13/2025	1/13/2025 10:13	No		Lateral	N/A	Unknown	NA	NA
700 SOUTH SHARP ST	1/13/2025	1/13/2025 15:39	No		Lateral	N/A	Unknown	NA	NA
400 EAST 31ST ST	1/13/2025	1/13/2025 12:31	No		Lateral	N/A	Unknown	NA	NA
4300 BELVIEU AVE	1/13/2025	1/13/2025 14:14	No		Lateral	N/A	Unknown	NA	NA
400 NORTH GLOVER ST	1/13/2025	1/13/2025 14:23	No		Lateral	N/A	Unknown	NA	NA
900 EAST LOMBARD ST	1/13/2025	1/13/2025 13:19	No		Lateral	N/A	Unknown	NA	NA
900 WEST FAYETTE ST	1/13/2025	1/13/2025 13:34	No		Lateral	N/A	Unknown	NA	NA

Block Name	Date Reported	Response Date and Time	24 Hour Rain Event in Prior 48 Hours	Dates of Other Building Backups (within prior 36 months)	Cause	If Unknown, Efforts to Identify	Estimated Volume Released Into the Building	Claim Filed	Status of Claim (if applicable)
600 ANNABEL AVE	1/13/2025	1/13/2025 14:55	No		Lateral	N/A	Unknown	NA	NA
3700 TUDOR ARMS AVE	1/13/2025	1/13/2025 19:18	No		Lateral	N/A	Unknown	NA	NA
4200 KELWAY RD	1/13/2025	1/13/2025 14:16	No		Lateral	N/A	Unknown	NA	NA
1500 NORTHWICK RD	1/13/2025	1/13/2025 14:37	No		Lateral	N/A	Unknown	NA	NA
200 WEST LANVALE ST	1/13/2025	1/13/2025 16:43	No		Mainline and Lateral	N/A	Unknown	NA	NA
3700 ROSEDALE RD	1/13/2025	1/14/2025 19:44	No		Lateral	N/A	Unknown	NA	NA
1400 KENHILL AVE	1/13/2025	1/13/2025 20:50	No		Lateral	N/A	Unknown	NA	NA
5000 CHALGROVE AVE	1/13/2025	1/14/2025 9:48	No		Lateral	N/A	Unknown	NA	NA
4600 SCHENLEY RD	1/13/2025	1/14/2025 10:11	No		Lateral	N/A	Unknown	NA	NA
1600 NORTH PAYSON ST	1/13/2025	1/13/2025 17:48	No		Mainline and Lateral	N/A	Unknown	NA	NA
2000 HILLENWOOD RD	1/13/2025	1/14/2025 20:35	No		Lateral	N/A	Unknown	NA	NA
5900 FAIRWOOD AVE	1/14/2025	1/14/2025 17:59	No		Mainline and Lateral	N/A	Unknown	NA	NA
1100 SOUTH STREEPER ST	1/14/2025	1/14/2025 10:50	No		Mainline	N/A	Unknown	NA	NA
5900 DAYWALT AVE	1/14/2025	1/14/2025 18:38	No		Lateral	N/A	Unknown	NA	NA
1900 LINDEN AVE	1/14/2025	1/14/2025 15:32	No		Lateral	N/A	Unknown	NA	NA
1500 EAST BELVEDERE AVE	1/14/2025	1/14/2025 20:50	No		Lateral	N/A	Unknown	NA	NA
200 SCOTT ST	1/14/2025	1/14/2025 20:18	No		Lateral	N/A	Unknown	NA	NA
3000 CLIFTON PARK TER	1/14/2025	1/14/2025 19:39	No		Mainline	N/A	Unknown	NA	NA
700 PORTLAND ST	1/14/2025	1/14/2025 22:10	No		Lateral	N/A	Unknown	NA	NA
700 GLADSTONE AVE	1/14/2025	1/14/2025 21:38	No		Lateral	N/A	Unknown	NA	NA
7200 PARK HEIGHTS AVE	1/14/2025	1/14/2025 19:26	No		Mainline and Lateral	N/A	Unknown	NA	NA
3900 BEECH AVE	1/14/2025	1/14/2025 22:14	No		Mainline	N/A	Unknown	NA	NA
1200 GLENHAVEN RD	1/14/2025	1/15/2025 9:13	No		Lateral	N/A	Unknown	NA	NA
3900 BOARMAN AVE	1/15/2025	1/15/2025 11:00	No		Lateral	N/A	Unknown	NA	NA
5200 SAINT CHARLES AVE	1/15/2025	1/15/2025 15:55	No		Mainline	N/A	Unknown	NA	NA
2100 GOUGH ST	1/15/2025	1/16/2025 11:18	No		Lateral	N/A	Unknown	NA	NA
2600 WEGWORTH LN	1/15/2025	1/15/2025 18:21	No		Lateral	N/A	Unknown	NA	NA
3900 PINKNEY RD	1/15/2025	1/15/2025 19:38	No		Mainline	N/A	Unknown	NA	NA
2300 EAST FAIRMOUNT AVE	1/15/2025	1/15/2025 18:57	No		Lateral	N/A	Unknown	NA	NA
6100 GREENSPRING AVE	1/15/2025	1/15/2025 19:06	No		Mainline	N/A	Unknown	NA	NA
5900 DAYWALT AVE	1/15/2025	1/16/2025 22:26	No		Lateral	N/A	Unknown	NA	NA
3600 BEECH AVE	1/15/2025	1/15/2025 20:57	No		Lateral	N/A	Unknown	NA	NA
2700 BAUERNWOOD AVE	1/15/2025	1/16/2025 21:19	No		Lateral	N/A	Unknown	NA	NA
600 SOUTH CURLEY ST	1/16/2025	1/16/2025 10:44	No		Lateral	N/A	Unknown	NA	NA
2800 WEST PATAPSCO AVE	1/16/2025	1/16/2025 12:31	No		Lateral	N/A	Unknown	NA	NA
3000 ROSALIE AVE	1/16/2025	1/16/2025 21:09	No		Lateral	N/A	Unknown	NA	NA
5100 PALL MALL RD	1/16/2025	1/16/2025 11:23	No		Mainline	N/A	Unknown	NA	NA
1300 SOUTH HIGHLAND AVE	1/16/2025	1/16/2025 21:41	No		Mainline	N/A	Unknown	NA	NA
2200 CEDLEY ST	1/16/2025	1/16/2025 13:08	No		Lateral	N/A	Unknown	NA	NA
3900 BANCROFT RD	1/16/2025	1/16/2025 18:33	No		Lateral	N/A	Unknown	NA	NA
5800 FALLS RD	1/16/2025	1/16/2025 19:08	No		Mainline and Lateral	N/A	Unknown	NA	NA
400 SOUTH BEECHFIELD AVE	1/16/2025	1/16/2025 19:20	No		Lateral	N/A	Unknown	NA	NA
6400 HILLTOP AVE	1/16/2025	1/16/2025 21:36	No		Lateral	N/A	Unknown	NA	NA
5600 FRANKFORD AVE	1/16/2025	1/16/2025 22:06	No		Lateral	N/A	Unknown	NA	NA
3100 HARVIEW AVE	1/16/2025	1/17/2025 10:03	No		Lateral	N/A	Unknown	NA	NA

Block Name	Date Reported	Response Date and Time	24 Hour Rain Event in Prior 48 Hours	Dates of Other Building Backups (within prior 36 months)	Cause	If Unknown, Efforts to Identify	Estimated Volume Released Into the Building	Claim Filed	Status of Claim (if applicable)
3400 HOLMES AVE	1/16/2025	1/16/2025 20:48	No		Lateral	N/A	Unknown	NA	NA
2200 CEDLEY ST	1/17/2025	1/17/2025 10:33	No		Lateral	N/A	Unknown	NA	NA
500 NORTH LUZERNE AVE	1/17/2025	1/17/2025 18:08	No		Lateral	N/A	Unknown	NA	NA
3300 GLEN AVE	1/17/2025	1/18/2025 13:07	No		Lateral	N/A	Unknown	NA	NA
1300 NORTH WOODYEAR ST	1/17/2025	1/17/2025 14:16	No		Mainline and Lateral	N/A	Unknown	NA	NA
1400 MERIDENE DR	1/17/2025	1/17/2025 14:39	No		Lateral	N/A	Unknown	NA	NA
1400 NORTH DECKER AVE	1/17/2025	1/17/2025 17:58	No		Lateral	N/A	Unknown	NA	NA
400 HOLLEN RD	1/17/2025	1/17/2025 14:56	No		Lateral	N/A	Unknown	NA	NA
3100 ABELL AVE	1/17/2025	1/17/2025 17:39	No		Mainline	N/A	Unknown	NA	NA
2900 GRINDON AVE	1/17/2025	1/18/2025 22:00	No		Lateral	N/A	Unknown	NA	NA
800 PARK AVE	1/17/2025	1/18/2025 15:50	No		Lateral	N/A	Unknown	NA	NA
5500 CEDONIA AVE	1/17/2025	1/18/2025 13:22	No		Lateral	N/A	Unknown	NA	NA
6100 GIST AVE	1/17/2025	1/17/2025 20:42	No		Mainline	N/A	Unknown	NA	NA
4000 HILLCREST AVE	1/17/2025	1/17/2025 18:21	No		Lateral	N/A	Unknown	NA	NA
3700 GWYNNNS FALLS PKWY	1/17/2025	1/18/2025 14:44	No		Lateral	N/A	Unknown	NA	NA
3600 FAIRHAVEN AVE	1/17/2025	1/18/2025 15:12	No		Lateral	N/A	Unknown	NA	NA
5500 ROLAND AVE	1/17/2025	1/18/2025 14:00	No		Mainline and Lateral	N/A	Unknown	NA	NA
6200 EASTERN AVE	1/18/2025	1/18/2025 12:09	No		Mainline	N/A	Unknown	NA	NA
3500 GELSTON DR	1/18/2025	1/18/2025 12:38	No		Mainline	N/A	Unknown	NA	NA
4800 LORELLY AVE	1/18/2025	1/18/2025 14:25	No		Mainline	N/A	Unknown	NA	NA
4400 KENILWORTH AVE	1/18/2025	1/18/2025 14:35	No		Lateral	N/A	Unknown	NA	NA
5700 MAPLEHILL RD	1/18/2025	1/18/2025 13:31	No		Lateral	N/A	Unknown	NA	NA
4600 WALTHER AVE	1/18/2025	1/18/2025 13:14	No		Lateral	N/A	Unknown	NA	NA
5500 GROVELAND AVE	1/18/2025	1/18/2025 17:17	No		Lateral	N/A	Unknown	NA	NA
4000 ARDLEY AVE	1/18/2025	1/19/2025 9:57	No		Lateral	N/A	Unknown	NA	NA
1200 HAVENWOOD RD	1/18/2025	1/18/2025 18:02	No		Lateral	N/A	Unknown	NA	NA
1400 NORTH DECKER AVE	1/18/2025	1/18/2025 19:02	No		Lateral	N/A	Unknown	NA	NA
4400 ELDONE RD	1/18/2025	1/18/2025 18:21	No		Lateral	N/A	Unknown	NA	NA
3800 FERNDAL AVE	1/18/2025	1/19/2025 10:19	No		Lateral	N/A	Unknown	NA	NA
3700 BARRINGTON RD	1/18/2025	1/19/2025 10:54	No		Lateral	N/A	Unknown	NA	NA
3600 ELMLEY AVE	1/18/2025	1/18/2025 21:38	No		Mainline and Lateral	N/A	Unknown	NA	NA
3400 BARCLAY ST	1/18/2025	1/19/2025 10:25	No		Lateral	N/A	Unknown	NA	NA
3700 REISTERSTOWN RD	1/18/2025	1/19/2025 10:57	No		Lateral	N/A	Unknown	NA	NA
1200 WALKER AVE	1/18/2025	1/19/2025 9:53	No		Lateral	N/A	Unknown	NA	NA
1500 NORTHWICK RD	1/19/2025	1/19/2025 9:35	No		Lateral	N/A	Unknown	NA	NA
1200 WALKER AVE	1/19/2025	1/19/2025 11:34	No		Lateral	N/A	Unknown	NA	NA
0 NORTH ATHOL AVE	1/19/2025	1/19/2025 13:39	No		Lateral	N/A	Unknown	NA	NA
2300 NORTH ROSEDALE ST	1/19/2025	1/19/2025 15:40	No		Lateral	N/A	Unknown	NA	NA
2900 RAYSHIRE RD	1/19/2025	1/19/2025 16:21	No		Lateral	N/A	Unknown	NA	NA
3000 SAINT PAUL ST	1/19/2025	1/19/2025 16:59	No		Lateral	N/A	Unknown	NA	NA
1300 SOUTH HIGHLAND AVE	1/19/2025	1/19/2025 17:26	No		Mainline	N/A	Unknown	NA	NA
5100 NORWOOD RD	1/19/2025	1/19/2025 17:15	No		Lateral	N/A	Unknown	NA	NA
200 SOUTH WASHINGTON ST	1/19/2025	1/19/2025 23:08	No		Mainline	N/A	Unknown	NA	NA
1400 MERIDENE DR	1/20/2025	1/20/2025 10:36	No		Lateral	N/A	Unknown	NA	NA
400 CEDARCROFT RD	1/20/2025	1/20/2025 11:26	No		Lateral	N/A	Unknown	NA	NA

Block Name	Date Reported	Response Date and Time	24 Hour Rain Event in Prior 48 Hours	Dates of Other Building Backups (within prior 36 months)	Cause	If Unknown, Efforts to Identify	Estimated Volume Released Into the Building	Claim Filed	Status of Claim (if applicable)
1700 INGRAM RD	1/20/2025	1/20/2025 11:57	No		Lateral	N/A	Unknown	NA	NA
1300 SOUTH HIGHLAND AVE	1/20/2025	1/20/2025 11:02	No		Mainline	N/A	Unknown	NA	NA
1300 EUTAW PL	1/20/2025	1/20/2025 11:53	No		Lateral	N/A	Unknown	NA	NA
1800 BOLTON ST	1/20/2025	1/20/2025 12:01	No		Mainline	N/A	Unknown	NA	NA
1400 STONEWOOD RD	1/20/2025	1/20/2025 18:43	No		Lateral	N/A	Unknown	NA	NA
4100 PARK HEIGHTS AVE	1/20/2025	1/20/2025 18:10	No		Mainline	N/A	Unknown	NA	NA
800 COOKS LN	1/20/2025	1/20/2025 15:27	No		Lateral	N/A	Unknown	NA	NA
500 SOUTH GLOVER ST	1/20/2025	1/20/2025 14:46	No		Mainline	N/A	Unknown	NA	NA
3600 KIMBLE RD	1/20/2025	1/20/2025 17:20	No		Lateral	N/A	Unknown	NA	NA
800 EAST LAKE AVE	1/20/2025	1/20/2025 22:13	No		Lateral	N/A	Unknown	NA	NA
5700 MAPLEHILL RD	1/20/2025	1/20/2025 22:47	No		Lateral	N/A	Unknown	NA	NA
1300 GITTINGS AVE	1/20/2025	1/20/2025 22:29	No		Lateral	N/A	Unknown	NA	NA
700 SPRINGFIELD AVE	1/20/2025	1/20/2025 23:12	No		Lateral	N/A	Unknown	NA	NA
3000 GWYNNS FALLS PKWY	1/20/2025	1/20/2025 22:58	No		Lateral	N/A	Unknown	NA	NA
5900 DAYWALT AVE	1/20/2025	1/21/2025 10:21	No		Lateral	N/A	Unknown	NA	NA
5200 DARIEN RD	1/21/2025	1/21/2025 10:31	No		Lateral	N/A	Unknown	NA	NA
2900 EAST MONUMENT ST	1/21/2025	1/21/2025 17:28	No		Mainline	N/A	Unknown	NA	NA
4000 GREENSPRING AVE	1/21/2025	1/21/2025 10:16	No		Mainline	N/A	Unknown	NA	NA
6300 MAYFLOWER RD	1/21/2025	1/21/2025 22:23	No		Lateral	N/A	Unknown	NA	NA
100 SOUTH HILTON ST	1/21/2025	1/21/2025 11:26	No		Lateral	N/A	Unknown	NA	NA
3500 CEDARDALE RD	1/21/2025	1/21/2025 12:16	No		Lateral	N/A	Unknown	NA	NA
3900 LYNDAL AVE	1/21/2025	1/21/2025 18:27	No		Lateral	N/A	Unknown	NA	NA
800 VENABLE AVE	1/21/2025	1/21/2025 21:30	No		Lateral	N/A	Unknown	NA	NA
3300 BARRINGTON RD	1/21/2025	1/22/2025 0:47	No		Mainline	N/A	Unknown	NA	NA
1700 WINDEMERE AVE	1/21/2025	1/21/2025 21:13	No		Lateral	N/A	Unknown	NA	NA
2900 RAYSHIRE RD	1/21/2025	1/22/2025 10:05	No		Mainline and Lateral	N/A	Unknown	NA	NA
4400 LAPLATA AVE	1/21/2025	1/22/2025 4:10	No		Mainline	N/A	Unknown	NA	NA
5700 BLAND AVE	1/21/2025	1/22/2025 3:01	No		Lateral	N/A	Unknown	NA	NA
4600 WALTHER AVE	1/21/2025	1/21/2025 22:00	No		Lateral	N/A	Unknown	NA	NA
1800 WEST ROGERS AVE	1/22/2025	1/22/2025 13:02	No		Lateral	N/A	Unknown	NA	NA
800 LENTON AVE	1/22/2025	1/22/2025 11:16	No		Lateral	N/A	Unknown	NA	NA
1400 KENHILL AVE	1/22/2025	1/23/2025 20:25	No		Lateral	N/A	Unknown	NA	NA
4100 SAINT PAUL ST	1/22/2025	1/23/2025 19:17	No		Mainline	N/A	Unknown	NA	NA
3500 JUNEWAY	1/22/2025	1/22/2025 19:16	No		Lateral	N/A	Unknown	NA	NA
3200 BRIGHTWOOD AVE	1/22/2025	1/22/2025 16:12	No		Lateral	N/A	Unknown	NA	NA
4900 SCHAUB AVE	1/22/2025	1/24/2025 11:12	No		Lateral	N/A	Unknown	NA	NA
5700 KENMORE RD	1/22/2025	1/23/2025 22:00	No		Mainline	N/A	Unknown	NA	NA
2100 WHISTLER AVE	1/22/2025	1/23/2025 18:35	No		Mainline	N/A	Unknown	NA	NA
5400 TODD AVE	1/22/2025	1/23/2025 20:46	No		Lateral	N/A	Unknown	NA	NA
1100 EAST NORTHERN PKWY	1/22/2025	1/22/2025 22:23	No		Lateral	N/A	Unknown	NA	NA
2600 FOSTER AVE	1/22/2025	1/24/2025 11:20	No		Mainline	N/A	Unknown	NA	NA
1300 APPLEBY AVE	1/22/2025	1/24/2025 15:49	No		Mainline	N/A	Unknown	NA	NA
4900 CEDARGARDEN RD	1/22/2025	1/24/2025 10:50	No		Lateral	N/A	Unknown	NA	NA
5800 MOORES RUN CT	1/23/2025	1/24/2025 12:04	No		Lateral	N/A	Unknown	NA	NA
300 NORTH FULTON AVE	1/23/2025	1/24/2025 10:52	No		Lateral	N/A	Unknown	NA	NA

Block Name	Date Reported	Response Date and Time	24 Hour Rain Event in Prior 48 Hours	Dates of Other Building Backups (within prior 36 months)	Cause	If Unknown, Efforts to Identify	Estimated Volume Released Into the Building	Claim Filed	Status of Claim (if applicable)
1800 NORTH CAROLINE ST	1/23/2025	1/24/2025 10:59	No		Mainline	N/A	Unknown	NA	NA
100 FIRESIDE CIR	1/23/2025	1/24/2025 13:45	No		Lateral	N/A	Unknown	NA	NA
4900 ANNTANA AVE	1/23/2025	1/24/2025 15:15	No		Mainline	N/A	Unknown	NA	NA
2800 GREENMOUNT AVE	1/23/2025	1/24/2025 22:08	No		Mainline	N/A	Unknown	NA	NA
2900 BERWICK AVE	1/23/2025	1/24/2025 18:51	No		Mainline	N/A	Unknown	NA	NA
4500 HAMPNETT AVE	1/23/2025	1/24/2025 20:03	No		Lateral	N/A	Unknown	NA	NA
400 EAST RANDALL ST	1/23/2025	1/24/2025 17:39	No		Mainline	N/A	Unknown	NA	NA
600 EAST 37TH ST	1/23/2025	1/25/2025 12:09	No		Lateral	N/A	Unknown	NA	NA
4100 MARX AVE	1/23/2025	1/23/2025 20:53	No		Lateral	N/A	Unknown	NA	NA
3700 ECHODALE AVE	1/23/2025	1/23/2025 20:05	No		Mainline	N/A	Unknown	NA	NA
1000 EASTERN AVE	1/23/2025	1/23/2025 23:01	No		Mainline	N/A	Unknown	NA	NA
4300 SHELDON AVE	1/23/2025	1/23/2025 18:30	No		Mainline	N/A	Unknown	NA	NA
6400 HILLTOP AVE	1/23/2025	1/24/2025 22:25	No		Lateral	N/A	Unknown	NA	NA
2400 TALBOT RD	1/23/2025	1/24/2025 17:00	No		Mainline and Lateral	N/A	Unknown	NA	NA
6200 LEITH WALK	1/24/2025	1/24/2025 19:55	No		Mainline	N/A	Unknown	NA	NA
2800 ROSALIE AVE	1/24/2025	1/24/2025 19:12	No		Lateral	N/A	Unknown	NA	NA
3000 HANLON AVE	1/24/2025	1/24/2025 20:10	No		Lateral	N/A	Unknown	NA	NA
500 MOUNT HOLLY ST	1/24/2025	1/24/2025 11:59	No		Mainline	N/A	Unknown	NA	NA
800 EAST CHASE ST	1/24/2025	1/24/2025 21:22	No		Lateral	N/A	Unknown	NA	NA
1200 NORTH CHESTER ST	1/24/2025	1/24/2025 21:48	No		Mainline	N/A	Unknown	NA	NA
600 SOUTH CURLEY ST	1/24/2025	1/24/2025 20:09	No		Lateral	N/A	Unknown	NA	NA
300 NORTHWAY	1/24/2025	1/24/2025 18:33	No		Lateral	N/A	Unknown	NA	NA
3100 NORTH CALVERT ST	1/24/2025	1/25/2025 10:41	No		Lateral	N/A	Unknown	NA	NA
300 NORTH FULTON AVE	1/24/2025	1/25/2025 11:16	No		Lateral	N/A	Unknown	NA	NA
200 EAST LAFAYETTE AVE	1/24/2025	1/24/2025 21:16	No		Lateral	N/A	Unknown	NA	NA
2300 NORTH ROSEDALE ST	1/24/2025	1/25/2025 10:06	No		Mainline	N/A	Unknown	NA	NA
400 EAST 31ST ST	1/24/2025	1/25/2025 11:20	No		Lateral	N/A	Unknown	NA	NA
4500 GARDEN DR	1/25/2025	1/25/2025 20:11	No		Lateral	N/A	Unknown	NA	NA
400 EAST RANDALL ST	1/25/2025	1/25/2025 22:23	No		Lateral	N/A	Unknown	NA	NA
2100 LOUISE AVE	1/25/2025	1/25/2025 19:18	No		Lateral	N/A	Unknown	NA	NA
900 LEMMON ST	1/25/2025	1/25/2025 21:12	No		Lateral	N/A	Unknown	NA	NA
700 ARGONNE DR	1/25/2025	1/29/2025 11:09	No		Lateral	N/A	Unknown	NA	NA
1600 GLENEAGLE RD	1/25/2025	1/25/2025 18:11	No		Lateral	N/A	Unknown	NA	NA
3900 INNER CIR	1/25/2025	1/28/2025 10:42	No		Mainline and Lateral	N/A	Unknown	NA	NA
800 SAINT DUNSTANS RD	1/25/2025	1/29/2025 11:55	No		Lateral	N/A	Unknown	NA	NA
2200 WEST SARATOGA ST	1/25/2025	1/27/2025 10:47	No		Mainline	N/A	Unknown	NA	NA
1600 NORTH WARWICK AVE	1/26/2025	1/26/2025 10:11	No		Mainline	N/A	Unknown	NA	NA
1800 WADSWORTH WAY	1/26/2025	1/27/2025 13:44	No		Lateral	N/A	Unknown	NA	NA
0 SOUTH AUGUSTA AVE	1/26/2025	1/27/2025 11:18	No		Lateral	N/A	Unknown	NA	NA
2700 KINSEY AVE	1/26/2025	1/26/2025 17:50	No		Mainline	N/A	Unknown	NA	NA
3600 CHESTNUT AVE	1/26/2025	1/26/2025 18:46	No		Lateral	N/A	Unknown	NA	NA
5400 HILLTOP AVE	1/26/2025	1/28/2025 11:45	No		Lateral	N/A	Unknown	NA	NA
1900 EAST PRATT ST	1/26/2025	1/28/2025 13:42	No		Lateral	N/A	Unknown	NA	NA
400 KINGSTON RD	1/26/2025	1/27/2025 13:41	No		Mainline	N/A	Unknown	NA	NA
5900 FAIRWOOD AVE	1/26/2025	1/28/2025 11:19	No		Lateral	N/A	Unknown	NA	NA

Block Name	Date Reported	Response Date and Time	24 Hour Rain Event in Prior 48 Hours	Dates of Other Building Backups (within prior 36 months)	Cause	If Unknown, Efforts to Identify	Estimated Volume Released Into the Building	Claim Filed	Status of Claim (if applicable)
1500 CHARLOTTE AVE	1/27/2025	1/27/2025 11:46	No		Lateral	N/A	Unknown	NA	NA
2400 BAKER ST	1/27/2025	1/27/2025 18:10	No		Mainline	N/A	Unknown	NA	NA
600 SOUTH CURLEY ST	1/27/2025	1/27/2025 13:17	No		Lateral	N/A	Unknown	NA	NA
300 WEST 31ST ST	1/27/2025	1/29/2025 10:43	No		Lateral	N/A	Unknown	NA	NA
3700 EAST BALTIMORE ST	1/27/2025	1/27/2025 13:54	No		Mainline	N/A	Unknown	NA	NA
4300 PARKSIDE DR	1/27/2025	1/28/2025 12:27	No		Lateral	N/A	Unknown	NA	NA
3000 ROSELAWN AVE	1/27/2025	1/29/2025 14:47	No		Lateral	N/A	Unknown	NA	NA
400 DREW ST	1/27/2025	1/28/2025 10:52	No		Lateral	N/A	Unknown	NA	NA
1400 WINSTON AVE	1/27/2025	1/28/2025 14:07	No		Lateral	N/A	Unknown	NA	NA
3600 GREENVALE RD	1/27/2025	1/28/2025 13:37	No		Lateral	N/A	Unknown	NA	NA
3200 CEDARHURST RD	1/27/2025	1/28/2025 12:21	No		Lateral	N/A	Unknown	NA	NA
5500 ELDERON AVE	1/27/2025	1/29/2025 14:35	No		Lateral	N/A	Unknown	NA	NA
2300 ARUNAH AVE	1/27/2025	1/29/2025 13:17	No		Mainline	N/A	Unknown	NA	NA
600 LUCIA AVE	1/27/2025	1/29/2025 11:05	No		Lateral	N/A	Unknown	NA	NA
5900 SMITH AVE	1/27/2025	1/29/2025 12:14	No		Mainline and Lateral	N/A	Unknown	NA	NA
0 SAINT DUNSTANS GARTH	1/28/2025	1/29/2025 18:46	No		Lateral	N/A	Unknown	NA	NA
2500 WEST LANVALE ST	1/28/2025	1/29/2025 13:19	No		Mainline	N/A	Unknown	NA	NA
0 WEST LAKE AVE	1/28/2025	1/29/2025 21:35	No		Lateral	N/A	Unknown	NA	NA
3700 MACTAVISH AVE	1/28/2025	1/29/2025 17:52	No		Mainline	N/A	Unknown	NA	NA
1200 ANGLESEA ST	1/28/2025	1/29/2025 20:45	No		Lateral	N/A	Unknown	NA	NA
1200 GITTINGS AVE	1/28/2025	1/29/2025 14:25	No		Lateral	N/A	Unknown	NA	NA
2400 EAST MADISON ST	1/28/2025	1/29/2025 10:19	No		Mainline	N/A	Unknown	NA	NA
3800 HICKORY AVE	1/28/2025	1/29/2025 11:22	No		Lateral	N/A	Unknown	NA	NA
1500 GREENDALE RD	1/28/2025	1/29/2025 11:14	No		Mainline	N/A	Unknown	NA	NA
6200 IVYMOUNT RD	1/28/2025	1/30/2025 12:10	No		Lateral	N/A	Unknown	NA	NA
4600 SCHENLEY RD	1/28/2025	1/29/2025 10:36	No		Lateral	N/A	Unknown	NA	NA
600 SOUTH CURLEY ST	1/28/2025	1/29/2025 13:03	No		Lateral	N/A	Unknown	NA	NA
3900 GARRISON BLVD	1/28/2025	1/29/2025 14:22	No		Mainline	N/A	Unknown	NA	NA
2700 GRINDON AVE	1/29/2025	1/29/2025 20:19	No		Lateral	N/A	Unknown	NA	NA
4700 SCHLEY AVE	1/29/2025	1/29/2025 20:55	No		Lateral	N/A	Unknown	NA	NA
3000 HANLON AVE	1/29/2025	1/29/2025 12:49	No		Lateral	N/A	Unknown	NA	NA
1300 APPLEBY AVE	1/29/2025	1/29/2025 12:51	No		Lateral	N/A	Unknown	NA	NA
4600 WALTHER AVE	1/29/2025	1/29/2025 18:36	No		Lateral	N/A	Unknown	NA	NA
600 WEST 39TH ST	1/29/2025	1/29/2025 21:06	No		Lateral	N/A	Unknown	NA	NA
4300 NORWOOD RD	1/29/2025	1/30/2025 11:00	No		Lateral	N/A	Unknown	NA	NA
2600 EASTERN AVE	1/29/2025	1/30/2025 11:10	No		Lateral	N/A	Unknown	NA	NA
900 BRIDGEVIEW RD	1/30/2025	1/30/2025 14:45	No		Mainline	N/A	Unknown	NA	NA
1600 ASHLAND AVE	1/30/2025	1/30/2025 18:37	No		Mainline and Lateral	N/A	Unknown	NA	NA
5500 BELAIR RD	1/30/2025	1/30/2025 19:24	No		Mainline	N/A	Unknown	NA	NA
300 NORTHWAY	1/30/2025	1/31/2025 11:55	No		Lateral	N/A	Unknown	NA	NA
1900 CEDRIC RD	1/30/2025	1/30/2025 17:54	No		Mainline	N/A	Unknown	NA	NA
1100 NORTH CALHOUN ST	1/30/2025	1/30/2025 22:08	No		Mainline	N/A	Unknown	NA	NA
300 NORTH FULTON AVE	1/30/2025	1/31/2025 9:55	No		Lateral	N/A	Unknown	NA	NA
2600 OSWEGO AVE	1/30/2025	1/31/2025 11:25	No		Lateral	N/A	Unknown	NA	NA
1600 NORTH WARWICK AVE	1/30/2025	1/31/2025 15:11	No		Mainline	N/A	Unknown	NA	NA

Block Name	Date Reported	Response Date and Time	24 Hour Rain Event in Prior 48 Hours	Dates of Other Building Backups (within prior 36 months)	Cause	If Unknown, Efforts to Identify	Estimated Volume Released Into the Building	Claim Filed	Status of Claim (if applicable)
2700 WINCHESTER ST	1/30/2025	1/31/2025 14:56	No		Mainline	N/A	Unknown	NA	NA
2400 KENTUCKY AVE	1/31/2025	1/31/2025 12:49	No		Lateral	N/A	Unknown	NA	NA
5500 BELLE AVE	1/31/2025	1/31/2025 12:40	No		Mainline	N/A	Unknown	NA	NA
1100 SOUTH HIGHLAND AVE	1/31/2025	2/1/2025 17:27	No		Lateral	N/A	Unknown	NA	NA
5900 KEY AVE	1/31/2025	2/1/2025 20:26	No		Mainline and Lateral	N/A	Unknown	NA	NA
3400 FLEETWOOD AVE	1/31/2025	2/2/2025 21:14	No		Lateral	N/A	Unknown	NA	NA
2300 ASHBURTON ST	1/31/2025	2/1/2025 19:18	No		Lateral	N/A	Unknown	NA	NA
2500 GEHB AVE	1/31/2025	2/2/2025 19:40	No		Mainline and Lateral	N/A	Unknown	NA	NA
6200 EVERALL AVE	1/31/2025	2/1/2025 21:49	No		Lateral	N/A	Unknown	NA	NA
5700 KAVON AVE	1/31/2025	2/2/2025 19:51	No		Mainline and Lateral	N/A	Unknown	NA	NA
2400 WEST LAFAYETTE AVE	1/31/2025	1/31/2025 17:23	No		Mainline and Lateral	N/A	Unknown	NA	NA
800 NORTH BENTALOU ST	1/31/2025	1/31/2025 17:54	No		Mainline	N/A	Unknown	NA	NA
3900 DOLFIELD AVE	1/31/2025	2/1/2025 21:31	No		Mainline	N/A	Unknown	NA	NA
6200 BLACKBURN LN	1/31/2025	2/2/2025 9:25	No		Lateral	N/A	Unknown	NA	NA
3400 DENNLYN RD	2/1/2025	2/2/2025 9:52	No		Mainline	N/A	Unknown	NA	NA
6900 MOYER AVE	2/1/2025	2/3/2025 11:33	No		Mainline	N/A	Unknown	NA	NA
1500 UPSHIRE RD	2/1/2025	2/2/2025 14:05	No		Lateral	N/A	Unknown	NA	NA
3900 WEST MULBERRY ST	2/1/2025	2/3/2025 10:35	No		Mainline	N/A	Unknown	NA	NA
800 SOUTH SHARP ST	2/1/2025	2/2/2025 22:52	No		Lateral	N/A	Unknown	NA	NA
5300 NORWOOD AVE	2/1/2025	2/3/2025 11:09	No		Mainline	N/A	Unknown	NA	NA
2700 WINCHESTER ST	2/1/2025	2/2/2025 8:15	No		Mainline	N/A	Unknown	NA	NA
3800 COPLEY RD	2/2/2025	2/2/2025 21:46	Yes		Lateral	N/A	Unknown	NA	NA
2900 RAYSHIRE RD	2/2/2025	2/3/2025 10:54	No		Lateral	N/A	Unknown	NA	NA
1100 HOLLEN RD	2/2/2025	2/2/2025 21:44	No		Mainline	N/A	Unknown	NA	NA
400 EAST 31ST ST	2/2/2025	2/2/2025 21:05	Yes		Lateral	N/A	Unknown	NA	NA
1100 ROLAND HEIGHTS AVE	2/2/2025	2/2/2025 21:46	No		Mainline	N/A	Unknown	NA	NA
5500 PLYMOUTH RD	2/2/2025	2/2/2025 21:27	No		Lateral	N/A	Unknown	NA	NA
1100 ROLAND HEIGHTS AVE	2/2/2025	2/2/2025 21:46	No		Lateral	N/A	Unknown	NA	NA
2700 SILVER HILL AVE	2/2/2025	2/2/2025 21:24	No		Mainline and Lateral	N/A	Unknown	NA	NA
2500 WEST LANVALE ST	2/2/2025	2/2/2025 21:55	No		Mainline	N/A	Unknown	NA	NA
2500 WEST LANVALE ST	2/2/2025	2/2/2025 21:55	No		Mainline	N/A	Unknown	NA	NA
3700 SEQUOIA AVE	2/3/2025	2/3/2025 10:19	No		Mainline and Lateral	N/A	Unknown	NA	NA
1900 WINFORD RD	2/3/2025	2/3/2025 10:52	No		Lateral	N/A	Unknown	NA	NA
5300 NORWOOD AVE	2/3/2025	2/3/2025 20:13	No		Mainline	N/A	Unknown	NA	NA
5500 KENNISON AVE	2/3/2025	2/3/2025 11:52	No		Lateral	N/A	Unknown	NA	NA
3700 ELKADER RD	2/3/2025	2/3/2025 10:25	No		Lateral	N/A	Unknown	NA	NA
3400 FLEETWOOD AVE	2/3/2025	2/3/2025 11:54	No		Lateral	N/A	Unknown	NA	NA
3800 WEST FOREST PARK AVE	2/3/2025	2/3/2025 13:44	No		Mainline and Lateral	N/A	Unknown	NA	NA
3900 WEST MULBERRY ST	2/3/2025	2/3/2025 11:57	No		Mainline	N/A	Unknown	NA	NA
3000 POPLAR TER	2/3/2025	2/3/2025 12:38	No		Lateral	N/A	Unknown	NA	NA
3300 GLEN AVE	2/3/2025	2/3/2025 14:45	No		Lateral	N/A	Unknown	NA	NA
300 FOLCROFT ST	2/3/2025	2/3/2025 14:37	No		Lateral	N/A	Unknown	NA	NA
5100 NORWOOD RD	2/3/2025	2/3/2025 14:00	No		Lateral	N/A	Unknown	NA	NA
0 SOUTH ANN ST	2/3/2025	2/3/2025 17:18	No		Lateral	N/A	Unknown	NA	NA
1200 ANGLESEA ST	2/3/2025	2/3/2025 14:58	No		Lateral	N/A	Unknown	NA	NA

Block Name	Date Reported	Response Date and Time	24 Hour Rain Event in Prior 48 Hours	Dates of Other Building Backups (within prior 36 months)	Cause	If Unknown, Efforts to Identify	Estimated Volume Released Into the Building	Claim Filed	Status of Claim (if applicable)
2300 ORLEANS ST	2/3/2025	2/3/2025 17:33	No		Lateral	N/A	Unknown	NA	NA
2800 CLIFTON AVE	2/3/2025	2/3/2025 16:41	No		Mainline	N/A	Unknown	NA	NA
1700 BOLTON ST	2/3/2025	2/3/2025 22:39	No		Lateral	N/A	Unknown	NA	NA
3600 FAIRHAVEN AVE	2/3/2025	2/4/2025 8:54	No		Lateral	N/A	Unknown	NA	NA
0 CHARLCOTE PL	2/3/2025	2/3/2025 22:13	No		Lateral	N/A	Unknown	NA	NA
4700 MORAVIA RUN WAY	2/4/2025	2/4/2025 10:45	No		Lateral	N/A	Unknown	NA	NA
2300 ORLEANS ST	2/4/2025	2/4/2025 15:58	No		Lateral	N/A	Unknown	NA	NA
600 WEST HOFFMAN ST	2/4/2025	2/4/2025 11:55	No		Mainline	N/A	Unknown	NA	NA
1700 BOLTON ST	2/4/2025	2/4/2025 12:08	No		Lateral	N/A	Unknown	NA	NA
6400 FALKIRK RD	2/4/2025	2/4/2025 15:18	No		Lateral	N/A	Unknown	NA	NA
400 NORTH GLOVER SAINT BALTIMORE CITY	2/4/2025	2/4/2025 18:55	No		Lateral	N/A	Unknown	NA	NA
4100 ARDLEY AVE	2/4/2025	2/4/2025 20:57	No		Lateral	N/A	Unknown	NA	NA
2900 RAYSHIRE RD	2/4/2025	2/4/2025 21:07	No		Mainline and Lateral	N/A	Unknown	NA	NA
400 NORTH GLOVER ST	2/4/2025	2/4/2025 19:01	No		Lateral	N/A	Unknown	NA	NA
300 NORTHWAY	2/4/2025	2/4/2025 22:19	No		Mainline and Lateral	N/A	Unknown	NA	NA
1800 EAST LOMBARD ST	2/4/2025	2/5/2025 10:50	No		Mainline	N/A	Unknown	NA	NA
4400 WRENWOOD AVE	2/4/2025	2/5/2025 10:53	No		Lateral	N/A	Unknown	NA	NA
4900 CATALPHA RD	2/4/2025	2/4/2025 21:52	No		Lateral	N/A	Unknown	NA	NA
500 SOUTH ELLWOOD AVE	2/4/2025	2/4/2025 21:57	No		Mainline and Lateral	N/A	Unknown	NA	NA
400 KANE ST	2/4/2025	2/5/2025 19:25	No		Lateral	N/A	Unknown	NA	NA
3000 ABELL AVE	2/4/2025	2/5/2025 9:59	No		Lateral	N/A	Unknown	NA	NA
3500 EDGEWOOD RD	2/5/2025	2/5/2025 14:13	No		Mainline	N/A	Unknown	NA	NA
2400 ROUND RD	2/5/2025	2/5/2025 11:09	No		Mainline and Lateral	N/A	Unknown	NA	NA
3800 COPLEY RD	2/5/2025	2/5/2025 12:11	No		Lateral	N/A	Unknown	NA	NA
900 ELLICOTT DR	2/5/2025	2/5/2025 17:34	No		Mainline	N/A	Unknown	NA	NA
4400 KENILWORTH AVE	2/5/2025	2/6/2025 9:27	No		Lateral	N/A	Unknown	NA	NA
2900 CHELSEA TER	2/5/2025	2/5/2025 20:50	No		Mainline and Lateral	N/A	Unknown	NA	NA
3400 BONNIE RD	2/5/2025	2/5/2025 20:14	No		Lateral	N/A	Unknown	NA	NA
800 WEST 33RD ST	2/5/2025	2/6/2025 10:11	No		Mainline	N/A	Unknown	NA	NA
0 HORSERADISH LN	2/6/2025	2/6/2025 9:01	No		Lateral	N/A	Unknown	NA	NA
5900 KEY AVE	2/6/2025	2/6/2025 11:40	No		Lateral	N/A	Unknown	NA	NA
4300 WALTHER AVE	2/6/2025	2/6/2025 10:26	No		Mainline	N/A	Unknown	NA	NA
2600 WILKENS AVE	2/6/2025	2/6/2025 20:20	No		Mainline	N/A	Unknown	NA	NA
800 EAST BELVEDERE AVE	2/6/2025	2/6/2025 19:59	No		Lateral	N/A	Unknown	NA	NA
100 EDGEVALE RD	2/6/2025	2/6/2025 19:07	No		Mainline and Lateral	N/A	Unknown	NA	NA
6100 PARK HEIGHTS AVE	2/6/2025	2/6/2025 15:40	No		Lateral	N/A	Unknown	NA	NA
1700 NORTH WASHINGTON ST	2/6/2025	2/6/2025 17:34	No		Mainline	N/A	Unknown	NA	NA
1300 STONEWOOD RD	2/6/2025	2/6/2025 19:37	No		Lateral	N/A	Unknown	NA	NA
3700 KEENE AVE	2/6/2025	2/6/2025 21:27	No		Lateral	N/A	Unknown	NA	NA
4500 FINNEY AVE	2/6/2025	2/6/2025 18:05	No		Lateral	N/A	Unknown	NA	NA
900 PENNSYLVANIA AVE	2/6/2025	2/6/2025 18:56	No		Mainline	N/A	Unknown	NA	NA
1700 BOLTON ST	2/6/2025	2/6/2025 16:37	No		Lateral	N/A	Unknown	NA	NA
6300 FALKIRK RD	2/6/2025	2/6/2025 19:16	No		Lateral	N/A	Unknown	NA	NA
5300 VALIQUET AVE	2/6/2025	2/6/2025 21:09	No		Mainline and Lateral	N/A	Unknown	NA	NA

Block Name	Date Reported	Response Date and Time	24 Hour Rain Event in Prior 48 Hours	Dates of Other Building Backups (within prior 36 months)	Cause	If Unknown, Efforts to Identify	Estimated Volume Released Into the Building	Claim Filed	Status of Claim (if applicable)
3000 POPLAR TER	2/7/2025	2/7/2025 9:05	No		Lateral	N/A	Unknown	NA	NA
3900 GARRISON BLVD	2/7/2025	2/7/2025 9:30	No		Lateral	N/A	Unknown	NA	NA
5900 DAYWALT AVE	2/7/2025	2/8/2025 18:55	No		Lateral	N/A	Unknown	NA	NA
900 ROCKHILL AVE	2/7/2025	2/7/2025 20:23	No		Lateral	N/A	Unknown	NA	NA
900 ELLICOTT DR	2/7/2025	2/7/2025 20:23	No		Mainline	N/A	Unknown	NA	NA
3200 AVON AVE	2/7/2025	2/8/2025 15:11	No		Mainline	N/A	Unknown	NA	NA
900 ELLICOTT DR	2/7/2025	2/7/2025 20:23	No		Mainline	N/A	Unknown	NA	NA
3500 EDGEWOOD RD	2/7/2025	2/7/2025 17:36	No		Lateral	N/A	Unknown	NA	NA
3100 EAST NORTHERN PKWY	2/7/2025	2/8/2025 12:30	No		Lateral	N/A	Unknown	NA	NA
4200 KELWAY RD	2/7/2025	2/8/2025 14:46	No		Mainline and Lateral	N/A	Unknown	NA	NA
3700 EVERETT ST	2/7/2025	2/7/2025 22:22	No		Mainline	N/A	Unknown	NA	NA
1300 LIMIT AVE	2/7/2025	2/8/2025 12:13	No		Lateral	N/A	Unknown	NA	NA
1600 POPLAR GROVE ST	2/8/2025	2/8/2025 10:37	No		Lateral	N/A	Unknown	NA	NA
3200 AVON AVE	2/8/2025	2/8/2025 15:13	No		Mainline	N/A	Unknown	NA	NA
2400 KENTUCKY AVE	2/8/2025	2/8/2025 22:40	No		Lateral	N/A	Unknown	NA	NA
4000 ROUNDTOP RD	2/8/2025	2/8/2025 17:31	No		Mainline	N/A	Unknown	NA	NA
100 CROYDON RD	2/8/2025	2/8/2025 15:28	No		Lateral	N/A	Unknown	NA	NA
3000 GWYNNS FALLS PKWY	2/8/2025	2/8/2025 13:05	No		Lateral	N/A	Unknown	NA	NA
3800 GRANTLEY RD	2/8/2025	2/8/2025 18:15	No		Lateral	N/A	Unknown	NA	NA
3100 GRINDON AVE	2/8/2025	2/8/2025 23:09	No		Lateral	N/A	Unknown	NA	NA
1400 KENHILL AVE	2/8/2025	2/8/2025 21:02	No		Lateral	N/A	Unknown	NA	NA
5000 SCHAUB AVE	2/8/2025	2/8/2025 21:13	No		Mainline	N/A	Unknown	NA	NA
3200 AVON AVE	2/9/2025	2/9/2025 13:13	No		Mainline	N/A	Unknown	NA	NA
100 ELMHURST RD	2/9/2025	2/9/2025 10:55	No		Lateral	N/A	Unknown	NA	NA
1300 LIMIT AVE	2/9/2025	2/9/2025 13:07	No		Lateral	N/A	Unknown	NA	NA
5000 SCHAUB AVE	2/9/2025	2/9/2025 14:31	No		Mainline	N/A	Unknown	NA	NA
5900 AYLESHERE RD	2/9/2025	2/9/2025 13:51	No		Lateral	N/A	Unknown	NA	NA
100 CROYDON RD	2/9/2025	2/9/2025 13:27	No		Lateral	N/A	Unknown	NA	NA
3500 HARFORD RD	2/9/2025	2/9/2025 16:28	No		Mainline and Lateral	N/A	Unknown	NA	NA
5500 BELLE AVE	2/9/2025	2/9/2025 16:38	No		Mainline and Lateral	N/A	Unknown	NA	NA
800 WEST 33RD ST	2/9/2025	2/9/2025 20:09	No		Lateral	N/A	Unknown	NA	NA
1900 WALBROOK AVE	2/10/2025	2/10/2025 11:23	No		Mainline	N/A	Unknown	NA	NA
1000 VERONICA AVE	2/10/2025	2/10/2025 11:29	No		Lateral	N/A	Unknown	NA	NA
5500 HILLEN RD	2/10/2025	2/10/2025 11:04	No		Lateral	N/A	Unknown	NA	NA
200 SOUTH EDEN ST	2/10/2025	2/11/2025 13:14	No		Lateral	N/A	Unknown	NA	NA
300 JOPLIN ST	2/10/2025	2/12/2025 10:04	No		Lateral	N/A	Unknown	NA	NA
4400 ROLAND AVE	2/10/2025	2/10/2025 13:45	No		Lateral	N/A	Unknown	NA	NA
4000 EDGEWOOD RD	2/10/2025	2/11/2025 17:10	No		Lateral	N/A	Unknown	NA	NA
2100 POPLAR GROVE ST	2/10/2025	2/10/2025 21:29	No		Lateral	N/A	Unknown	NA	NA
1400 EAST FAIRMOUNT AVE	2/10/2025	2/11/2025 13:39	No		Mainline	N/A	Unknown	NA	NA
3600 BELLEVALE AVE	2/10/2025	2/10/2025 16:15	No		Lateral	N/A	Unknown	NA	NA
5700 KAVON AVE	2/10/2025	2/11/2025 20:52	No		Mainline and Lateral	N/A	Unknown	NA	NA
3200 CEDARHURST RD	2/10/2025	2/11/2025 14:39	No		Lateral	N/A	Unknown	NA	NA
4400 ROLAND AVE	2/10/2025	2/11/2025 22:18	No		Mainline	N/A	Unknown	NA	NA
800 WEST PRATT ST	2/11/2025	2/11/2025 21:34	No		Lateral	N/A	Unknown	NA	NA

Block Name	Date Reported	Response Date and Time	24 Hour Rain Event in Prior 48 Hours	Dates of Other Building Backups (within prior 36 months)	Cause	If Unknown, Efforts to Identify	Estimated Volume Released Into the Building	Claim Filed	Status of Claim (if applicable)
1200 SOUTHVIEW RD	2/11/2025	2/11/2025 12:59	No		Lateral	N/A	Unknown	NA	NA
4700 MELBOURNE RD	2/11/2025	2/11/2025 17:47	No		Mainline	N/A	Unknown	NA	NA
300 CHERRY HILL RD	2/11/2025	2/11/2025 21:58	No		Mainline	N/A	Unknown	NA	NA
1500 WINFORD RD	2/11/2025	2/11/2025 19:19	No		Lateral	N/A	Unknown	NA	NA
3400 DENNLYN RD	2/11/2025	2/11/2025 22:40	No		Lateral	N/A	Unknown	NA	NA
2900 ROCKROSE AVE	2/11/2025	2/12/2025 10:09	No		Mainline	N/A	Unknown	NA	NA
2500 LOYOLA SOUTHWAY	2/11/2025	2/12/2025 10:32	No		Lateral	N/A	Unknown	NA	NA
200 NORTH MONTFORD AVE	2/11/2025	2/11/2025 18:26	No		Mainline	N/A	Unknown	NA	NA
1200 CHURCH ST	2/11/2025	2/11/2025 22:00	No		Mainline	N/A	Unknown	NA	NA
1200 NORTH CALHOUN ST	2/11/2025	2/11/2025 22:28	No		Mainline and Lateral	N/A	Unknown	NA	NA
400 EAST LORRAINE AVE	2/12/2025	2/12/2025 17:20	No		Lateral	N/A	Unknown	NA	NA
3300 NORTHWAY DR	2/12/2025	2/12/2025 19:14	No		Lateral	N/A	Unknown	NA	NA
3200 ROSALIE AVE	2/12/2025	2/12/2025 19:56	No		Lateral	N/A	Unknown	NA	NA
4800 CLAYBURY AVE	2/12/2025	2/12/2025 22:38	No		Lateral	N/A	Unknown	NA	NA
800 REVERDY RD	2/12/2025	2/12/2025 20:14	No		Lateral	N/A	Unknown	NA	NA
5900 PLUMER AVE	2/12/2025	2/12/2025 18:30	No		Mainline	N/A	Unknown	NA	NA
3100 ROYSTON AVE	2/12/2025	2/12/2025 19:53	No		Lateral	N/A	Unknown	NA	NA
5900 PLUMER AVE	2/12/2025	2/12/2025 18:24	No		Mainline	N/A	Unknown	NA	NA
3200 LYNDAL AVE	2/12/2025	2/12/2025 17:55	No		Lateral	N/A	Unknown	NA	NA
5900 PLUMER AVE	2/12/2025	2/12/2025 18:29	No		Mainline	N/A	Unknown	NA	NA
2300 NORTH ROSEDALE ST	2/12/2025	2/12/2025 22:35	No		Mainline and Lateral	N/A	Unknown	NA	NA
3100 WOLCOTT AVE	2/13/2025	2/13/2025 9:33	No		Mainline and Lateral	N/A	Unknown	NA	NA
3800 WOODLEA AVE	2/13/2025	2/13/2025 11:42	No		Lateral	N/A	Unknown	NA	NA
6200 CARTER AVE	2/13/2025	2/13/2025 11:02	No		Lateral	N/A	Unknown	NA	NA
1500 EAST BALTIMORE ST	2/13/2025	2/13/2025 14:29	No		Lateral	N/A	Unknown	NA	NA
5100 NORTH FRANKLINTOWN RD	2/13/2025	2/13/2025 18:59	No		Lateral	N/A	Unknown	NA	NA
100 NORTH LINWOOD AVE	2/13/2025	2/13/2025 13:27	No		Lateral	N/A	Unknown	NA	NA
5700 OAKSHIRE RD	2/13/2025	2/13/2025 18:25	No		Lateral	N/A	Unknown	NA	NA
4200 PENHURST AVE	2/13/2025	2/13/2025 19:07	No		Lateral	N/A	Unknown	NA	NA
1400 JOHN ST	2/13/2025	2/13/2025 14:02	No		Lateral	N/A	Unknown	NA	NA
5800 PLUMER AVE	2/13/2025	2/13/2025 19:55	No		Mainline	N/A	Unknown	NA	NA
1300 WEST 41ST ST	2/13/2025	2/13/2025 17:51	No		Lateral	N/A	Unknown	NA	NA
6900 MOYER AVE	2/14/2025	2/14/2025 19:37	Yes		Mainline	N/A	Unknown	NA	NA
400 POPLAR GROVE ST	2/14/2025	2/14/2025 11:18	Yes		Lateral	N/A	Unknown	NA	NA
2800 WOODBROOK AVE	2/14/2025	2/14/2025 12:12	Yes		Lateral	N/A	Unknown	NA	NA
3600 FERNDAL AVE	2/14/2025	2/14/2025 15:02	Yes		Lateral	N/A	Unknown	NA	NA
200 NORTH FULTON AVE	2/14/2025	2/14/2025 11:34	Yes		Lateral	N/A	Unknown	NA	NA
4300 NICHOLAS AVE	2/14/2025	2/14/2025 17:52	Yes		Lateral	N/A	Unknown	NA	NA
5500 LYNVIEW AVE	2/14/2025	2/14/2025 14:50	Yes		Lateral	N/A	Unknown	NA	NA
800 NORTH EDEN ST	2/14/2025	2/14/2025 17:26	Yes		Mainline	N/A	Unknown	NA	NA
4200 FALLSTAFF RD	2/14/2025	2/15/2025 11:40	Yes		Lateral	N/A	Unknown	NA	NA
800 GLEN ALLEN DR	2/14/2025	2/15/2025 12:52	Yes		Mainline	N/A	Unknown	NA	NA
3300 RUECKERT AVE	2/14/2025	2/14/2025 19:33	Yes		Lateral	N/A	Unknown	NA	NA
3600 EAST NORTHERN PKWY	2/14/2025	2/14/2025 18:49	Yes		Mainline	N/A	Unknown	NA	NA
100 NORTH CURLEY ST	2/14/2025	2/14/2025 21:48	Yes		Lateral	N/A	Unknown	NA	NA

Block Name	Date Reported	Response Date and Time	24 Hour Rain Event in Prior 48 Hours	Dates of Other Building Backups (within prior 36 months)	Cause	If Unknown, Efforts to Identify	Estimated Volume Released Into the Building	Claim Filed	Status of Claim (if applicable)
3600 EAST NORTHERN PKWY	2/14/2025	2/14/2025 18:51	Yes		Mainline	N/A	Unknown	NA	NA
4700 MELBOURNE RD	2/14/2025	2/15/2025 16:00	Yes		Lateral	N/A	Unknown	NA	NA
100 NORTH CURLEY ST	2/14/2025	2/14/2025 21:49	No		Lateral	N/A	Unknown	NA	NA
800 SHERIDAN AVE	2/14/2025	2/15/2025 10:12	No		Lateral	N/A	Unknown	NA	NA
1600 NORTH WARWICK AVE	2/15/2025	2/15/2025 10:02	No		Lateral	N/A	Unknown	NA	NA
4400 SPRINGDALE AVE	2/15/2025	2/15/2025 16:01	No		Mainline and Lateral	N/A	Unknown	NA	NA
3500 WOODLEA AVE	2/15/2025	2/15/2025 11:53	No		Lateral	N/A	Unknown	NA	NA
3600 ELKADER RD	2/15/2025	2/15/2025 15:58	No		Lateral	N/A	Unknown	NA	NA
4500 FAIRVIEW AVE	2/15/2025	2/15/2025 19:36	No		Lateral	N/A	Unknown	NA	NA
200 CHURCHWARDENS RD	2/15/2025	2/15/2025 17:51	No		Lateral	N/A	Unknown	NA	NA
400 NORTH KENWOOD AVE	2/15/2025	2/15/2025 19:18	No		Mainline	N/A	Unknown	NA	NA
100 SOUTH CURLEY ST	2/15/2025	2/15/2025 18:13	No		Lateral	N/A	Unknown	NA	NA
3600 5TH ST	2/15/2025	2/15/2025 16:32	No		Mainline	N/A	Unknown	NA	NA
300 RADNOR RD	2/15/2025	2/15/2025 17:13	No		Lateral	N/A	Unknown	NA	NA
2500 LINDEN AVE	2/15/2025	2/15/2025 18:45	No		Lateral	N/A	Unknown	NA	NA
1200 GITTINGS AVE	2/15/2025	2/16/2025 10:05	No		Lateral	N/A	Unknown	NA	NA
700 UMBRA ST	2/16/2025	2/16/2025 12:17	No		Lateral	N/A	Unknown	NA	NA
3700 6TH ST	2/16/2025	2/16/2025 10:42	No		Lateral	N/A	Unknown	NA	NA
900 NORTH ROSE ST	2/16/2025	2/16/2025 12:37	No		Lateral	N/A	Unknown	NA	NA
2300 CEDLEY ST	2/16/2025	2/16/2025 11:47	No		Mainline	N/A	Unknown	NA	NA
3700 CLARENELL RD	2/16/2025	2/16/2025 14:21	No		Lateral	N/A	Unknown	NA	NA
600 WINANS WAY	2/16/2025	2/16/2025 13:43	No		Lateral	N/A	Unknown	NA	NA
500 EAST 43RD ST	2/16/2025	2/16/2025 14:27	No		Lateral	N/A	Unknown	NA	NA
4300 PARKSIDE DR	2/16/2025	2/16/2025 17:32	No		Mainline	N/A	Unknown	NA	NA
800 SOUTH EATON ST	2/16/2025	2/16/2025 20:35	No		Lateral	N/A	Unknown	NA	NA
1300 RAMBLEWOOD RD	2/16/2025	2/16/2025 18:19	No		Lateral	N/A	Unknown	NA	NA
300 WOODLAWN RD	2/16/2025	2/16/2025 18:38	No		Lateral	N/A	Unknown	NA	NA
2600 WEST LAFAYETTE AVE	2/16/2025	2/16/2025 21:37	No		Lateral	N/A	Unknown	NA	NA
4500 FAIRVIEW AVE	2/17/2025	2/17/2025 19:29	Yes		Lateral	N/A	Unknown	NA	NA
4900 CATALPHA RD	2/17/2025	2/17/2025 11:44	Yes		Lateral	N/A	Unknown	NA	NA
800 WEST 33RD ST	2/17/2025	2/17/2025 15:15	Yes		Lateral	N/A	Unknown	NA	NA
1200 GLENHAVEN RD	2/17/2025	2/17/2025 10:55	Yes		Lateral	N/A	Unknown	NA	NA
400 EAST NORTH AVE	2/17/2025	2/17/2025 17:22	Yes		Lateral	N/A	Unknown	NA	NA
3200 AVON AVE	2/17/2025	2/18/2025 10:02	Yes		Lateral	N/A	Unknown	NA	NA
100 NORTH CURLEY ST	2/17/2025	2/17/2025 19:33	Yes		Mainline	N/A	Unknown	NA	NA
5500 NORTH CHARLES ST	2/17/2025	2/17/2025 14:07	Yes		Lateral	N/A	Unknown	NA	NA
3900 BANCROFT RD	2/17/2025	2/17/2025 13:30	Yes		Lateral	N/A	Unknown	NA	NA
6700 DANVILLE AVE	2/17/2025	2/17/2025 20:58	Yes		Lateral	N/A	Unknown	NA	NA
4900 MORELLO RD	2/17/2025	2/17/2025 18:24	Yes		Lateral	N/A	Unknown	NA	NA
1300 WEST SARATOGA ST	2/17/2025	2/17/2025 20:53	Yes		Mainline and Lateral	N/A	Unknown	NA	NA
1300 CAMBRIA ST	2/17/2025	2/17/2025 21:51	Yes		Lateral	N/A	Unknown	NA	NA
1200 NORTH CAROLINE ST	2/17/2025	2/18/2025 17:35	Yes		Lateral	N/A	Unknown	NA	NA
5700 BELLE VISTA AVE	2/17/2025	2/17/2025 18:49	Yes		Lateral	N/A	Unknown	NA	NA
3600 DENNLIN RD	2/17/2025	2/17/2025 22:03	Yes		Lateral	N/A	Unknown	NA	NA
1500 WINSTON AVE	2/17/2025	2/18/2025 18:18	Yes		Lateral	N/A	Unknown	NA	NA

Block Name	Date Reported	Response Date and Time	24 Hour Rain Event in Prior 48 Hours	Dates of Other Building Backups (within prior 36 months)	Cause	If Unknown, Efforts to Identify	Estimated Volume Released Into the Building	Claim Filed	Status of Claim (if applicable)
3000 ABELL AVE	2/18/2025	2/18/2025 10:16	No		Lateral	N/A	Unknown	NA	NA
2300 NORTH ELLAMONT ST	2/18/2025	2/18/2025 9:41	Yes		Mainline	N/A	Unknown	NA	NA
1100 COOKS LN	2/18/2025	2/18/2025 11:00	No		Lateral	N/A	Unknown	NA	NA
3700 EAST BALTIMORE ST	2/18/2025	2/18/2025 18:15	No		Lateral	N/A	Unknown	NA	NA
0 SOUTH ARLINGTON AVE	2/18/2025	2/18/2025 18:07	No		Mainline	N/A	Unknown	NA	NA
200 CHURCHWARDENS RD	2/18/2025	2/18/2025 17:52	No		Mainline	N/A	Unknown	NA	NA
5800 ARIZONA AVE	2/18/2025	2/18/2025 20:16	No		Mainline	N/A	Unknown	NA	NA
2400 LAKE AVE	2/18/2025	2/18/2025 22:15	No		Lateral	N/A	Unknown	NA	NA
3800 CALLAWAY AVE	2/18/2025	2/18/2025 21:13	No		Mainline and Lateral	N/A	Unknown	NA	NA
1600 MALVERN ST	2/18/2025	2/18/2025 18:43	No		Mainline	N/A	Unknown	NA	NA
1600 MALVERN ST	2/18/2025	2/18/2025 18:51	No		Mainline	N/A	Unknown	NA	NA
3300 DOLFIELD AVE	2/18/2025	2/18/2025 17:44	No		Mainline	N/A	Unknown	NA	NA
900 NORTH HILL RD	2/18/2025	2/18/2025 17:29	No		Lateral	N/A	Unknown	NA	NA
2100 EAST COLD SPRING LN	2/18/2025	2/18/2025 18:22	No		Mainline and Lateral	N/A	Unknown	NA	NA
100 NORTH LINWOOD AVE	2/18/2025	2/19/2025 20:02	No		Lateral	N/A	Unknown	NA	NA
1700 DARLEY AVE	2/18/2025	2/19/2025 22:26	No		Lateral	N/A	Unknown	NA	NA
100 1 2 TAPLOW RD	2/18/2025	2/19/2025 19:23	No		Lateral	N/A	Unknown	NA	NA
100 NORTH PATTERSON PARK AVE	2/18/2025	2/18/2025 23:01	No		Lateral	N/A	Unknown	NA	NA
1200 ANGLESEA ST	2/18/2025	2/19/2025 20:17	No		Lateral	N/A	Unknown	NA	NA
6000 FALKIRK RD	2/18/2025	2/19/2025 19:12	No		Lateral	N/A	Unknown	NA	NA
4900 BOWLAND AVE	2/18/2025	2/19/2025 22:17	No		Lateral	N/A	Unknown	NA	NA
3400 DENNLYN RD	2/18/2025	2/19/2025 9:43	No		Mainline	N/A	Unknown	NA	NA
5500 MORELLO RD	2/19/2025	2/19/2025 18:42	No		Lateral	N/A	Unknown	NA	NA
1300 SARGEANT ST	2/19/2025	2/19/2025 21:01	No		Lateral	N/A	Unknown	NA	NA
1500 LOCHWOOD RD	2/19/2025	2/19/2025 20:45	No		Lateral	N/A	Unknown	NA	NA
4700 ALHAMBRA AVE	2/19/2025	2/20/2025 13:23	No		Mainline	N/A	Unknown	NA	NA
5500 HILLEN RD	2/19/2025	2/20/2025 12:13	No		Lateral	N/A	Unknown	NA	NA
200 NORTH FULTON AVE	2/19/2025	2/19/2025 21:21	No		Lateral	N/A	Unknown	NA	NA
5700 BELLE VISTA AVE	2/19/2025	2/20/2025 14:21	No		Lateral	N/A	Unknown	NA	NA
3500 BENSON AVE	2/19/2025	2/20/2025 10:51	No		Lateral	N/A	Unknown	NA	NA
6100 PARK HEIGHTS AVE	2/19/2025	2/19/2025 20:52	No		Mainline and Lateral	N/A	Unknown	NA	NA
900 NORTH ROSE ST	2/19/2025	2/19/2025 17:45	No		Lateral	N/A	Unknown	NA	NA
1100 WICOMICO ST	2/19/2025	2/19/2025 18:33	No		Lateral	N/A	Unknown	NA	NA
400 EAST SARATOGA ST	2/19/2025	2/19/2025 17:21	No		Lateral	N/A	Unknown	NA	NA
3200 MORAVIA RD	2/19/2025	2/20/2025 12:20	No		Lateral	N/A	Unknown	NA	NA
4200 BONNER RD	2/19/2025	2/19/2025 18:56	No		Lateral	N/A	Unknown	NA	NA
3700 BARRINGTON RD	2/19/2025	2/19/2025 19:43	No		Mainline and Lateral	N/A	Unknown	NA	NA
3100 ROYSTON AVE	2/19/2025	2/20/2025 11:35	No		Lateral	N/A	Unknown	NA	NA
4800 LORELLY AVE	2/19/2025	2/20/2025 14:59	No		Lateral	N/A	Unknown	NA	NA
6200 CATALPHA RD	2/20/2025	2/20/2025 21:32	No		Lateral	N/A	Unknown	NA	NA
3300 GLEN AVE	2/20/2025	2/20/2025 10:58	No		Lateral	N/A	Unknown	NA	NA
3700 COPLEY RD	2/20/2025	2/20/2025 13:36	No		Lateral	N/A	Unknown	NA	NA
4300 MARY AVE	2/20/2025	2/20/2025 17:33	No		Lateral	N/A	Unknown	NA	NA
4200 WOODLEA AVE	2/20/2025	2/20/2025 17:18	No		Lateral	N/A	Unknown	NA	NA

Block Name	Date Reported	Response Date and Time	24 Hour Rain Event in Prior 48 Hours	Dates of Other Building Backups (within prior 36 months)	Cause	If Unknown, Efforts to Identify	Estimated Volume Released Into the Building	Claim Filed	Status of Claim (if applicable)
2200 WEST LEXINGTON ST	2/20/2025	2/20/2025 20:20	No		Lateral	N/A	Unknown	NA	NA
6900 GLENHEIGHTS RD	2/20/2025	2/20/2025 17:46	No		Mainline and Lateral	N/A	Unknown	NA	NA
4400 KENILWORTH AVE	2/20/2025	2/20/2025 18:45	No		Lateral	N/A	Unknown	NA	NA
1100 MONROE CIR	2/20/2025	2/20/2025 19:58	No		Lateral	N/A	Unknown	NA	NA
5500 TODD AVE	2/20/2025	2/20/2025 22:04	No		Lateral	N/A	Unknown	NA	NA
1900 CEDRIC RD	2/21/2025	2/21/2025 16:36	No		Mainline	N/A	Unknown	NA	NA
2500 WASHINGTON BLVD	2/21/2025	2/21/2025 9:49	No		Lateral	N/A	Unknown	NA	NA
3100 HILLCREST AVE	2/21/2025	2/21/2025 20:52	No		Lateral	N/A	Unknown	NA	NA
3400 DENNLIN RD	2/21/2025	2/21/2025 10:24	No		Mainline and Lateral	N/A	Unknown	NA	NA
2800 ALVARADO SQ	2/21/2025	2/21/2025 21:13	No		Lateral	N/A	Unknown	NA	NA
2600 QUANTICO AVE	2/21/2025	2/21/2025 12:12	No		Lateral	N/A	Unknown	NA	NA
6500 GLENOAK AVE	2/21/2025	2/21/2025 22:19	No		Lateral	N/A	Unknown	NA	NA
6200 BENHURST RD	2/21/2025	2/21/2025 18:52	No		Lateral	N/A	Unknown	NA	NA
900 NORTH HILL RD	2/21/2025	2/21/2025 15:18	No		Lateral	N/A	Unknown	NA	NA
4200 ELSRODE AVE	2/21/2025	2/22/2025 14:41	No		Lateral	N/A	Unknown	NA	NA
3400 NORTHWAY DR	2/21/2025	2/21/2025 21:37	No		Lateral	N/A	Unknown	NA	NA
2100 CARTERDALE RD	2/21/2025	2/21/2025 17:18	No		Mainline and Lateral	N/A	Unknown	NA	NA
2500 LINDEN AVE	2/21/2025	2/21/2025 19:09	No		Lateral	N/A	Unknown	NA	NA
1000 DARLEY AVE	2/21/2025	2/21/2025 17:00	No		Lateral	N/A	Unknown	NA	NA
1500 BARCLAY ST	2/21/2025	2/21/2025 16:51	No		Lateral	N/A	Unknown	NA	NA
0 SOUTH ANN ST	2/21/2025	2/21/2025 22:03	No		Mainline	N/A	Unknown	NA	NA
1500 SHERWOOD AVE	2/21/2025	2/21/2025 21:23	No		Mainline and Lateral	N/A	Unknown	NA	NA
3600 DUDLEY AVE	2/22/2025	2/22/2025 15:33	No		Lateral	N/A	Unknown	NA	NA
3700 SPRINGWOOD AVE	2/22/2025	2/22/2025 15:08	No		Lateral	N/A	Unknown	NA	NA
700 EAST 36TH ST	2/22/2025	2/22/2025 14:09	No		Mainline and Lateral	N/A	Unknown	NA	NA
2100 EASTERN AVE	2/22/2025	2/22/2025 18:16	No		Mainline	N/A	Unknown	NA	NA
500 EAST 38TH ST	2/22/2025	2/22/2025 17:48	No		Lateral	N/A	Unknown	NA	NA
6300 MARIETTA AVE	2/22/2025	2/22/2025 20:44	No		Mainline	N/A	Unknown	NA	NA
1800 NORTH MOUNT ST	2/22/2025	2/22/2025 16:55	No		Lateral	N/A	Unknown	NA	NA
1300 NORTH CHARLES ST	2/22/2025	2/22/2025 19:57	No		Mainline and Lateral	N/A	Unknown	NA	NA
1500 EAST BIDDLE ST	2/22/2025	2/22/2025 19:31	No		Lateral	N/A	Unknown	NA	NA
3600 GREENVALE RD	2/22/2025	2/22/2025 20:09	No		Lateral	N/A	Unknown	NA	NA
4900 WESTHILLS RD	2/23/2025	2/23/2025 10:22	No		Lateral	N/A	Unknown	NA	NA
3400 GWYNNNS FALLS PKWY	2/23/2025	2/23/2025 9:50	No		Mainline and Lateral	N/A	Unknown	NA	NA
700 GLEN ALLEN DR	2/23/2025	2/23/2025 13:14	No		Lateral	N/A	Unknown	NA	NA
5400 THE ALAMEDA	2/23/2025	2/23/2025 13:07	No		Lateral	N/A	Unknown	NA	NA
2400 OVERLAND AVE	2/23/2025	2/23/2025 17:53	No		Lateral	N/A	Unknown	NA	NA
3200 BEVERLY RD	2/23/2025	2/23/2025 17:49	No		Mainline and Lateral	N/A	Unknown	NA	NA
3700 SPRINGWOOD AVE	2/23/2025	2/23/2025 22:22	No		Mainline and Lateral	N/A	Unknown	NA	NA
3400 DENNLIN RD	2/24/2025	2/24/2025 8:58	No		Mainline and Lateral	N/A	Unknown	NA	NA
1600 EAST OLIVER ST	2/24/2025	2/24/2025 9:51	No		Mainline	N/A	Unknown	NA	NA
1200 KEVIN RD	2/24/2025	2/24/2025 10:20	No		Lateral	N/A	Unknown	NA	NA
3900 BEECH AVE	2/24/2025	2/24/2025 13:40	No		Lateral	N/A	Unknown	NA	NA
1200 WALTERS AVE	2/24/2025	2/24/2025 13:26	No		Lateral	N/A	Unknown	NA	NA
500 NORTH ROCK GLEN RD	2/24/2025	2/24/2025 14:00	No		Lateral	N/A	Unknown	NA	NA

Block Name	Date Reported	Response Date and Time	24 Hour Rain Event in Prior 48 Hours	Dates of Other Building Backups (within prior 36 months)	Cause	If Unknown, Efforts to Identify	Estimated Volume Released Into the Building	Claim Filed	Status of Claim (if applicable)
1500 EAST BALTIMORE ST	2/24/2025	2/24/2025 22:03	No		Lateral	N/A	Unknown	NA	NA
5800 WINNER AVE	2/24/2025	2/24/2025 11:48	No		Lateral	N/A	Unknown	NA	NA
1100 WICKLOW RD	2/24/2025	2/24/2025 14:31	No		Lateral	N/A	Unknown	NA	NA
5500 PILGRIM RD	2/24/2025	2/24/2025 19:11	No		Lateral	N/A	Unknown	NA	NA
6100 CHINQUAPIN PKWY	2/24/2025	2/24/2025 20:32	No		Lateral	N/A	Unknown	NA	NA
1300 GLENWOOD AVE	2/24/2025	2/24/2025 17:14	No		Mainline	N/A	Unknown	NA	NA
1500 LOCHWOOD RD	2/24/2025	2/24/2025 22:18	No		Lateral	N/A	Unknown	NA	NA
4500 O'DONNELL ST	2/25/2025	2/25/2025 12:42	No		Mainline and Lateral	N/A	Unknown	NA	NA
2200 LINDEN AVE	2/25/2025	2/25/2025 16:48	No		Mainline and Lateral	N/A	Unknown	NA	NA
400 POPLAR GROVE ST	2/25/2025	2/25/2025 19:48	No		Lateral	N/A	Unknown	NA	NA
3900 PASCAL AVE	2/25/2025	2/26/2025 9:42	No		Lateral	N/A	Unknown	NA	NA
600 APPLETON ST	2/25/2025	2/25/2025 17:15	No		Mainline	N/A	Unknown	NA	NA
6100 EDLYNNE RD	2/25/2025	2/25/2025 14:06	No		Lateral	N/A	Unknown	NA	NA
1900 HEATHFIELD RD	2/25/2025	2/25/2025 15:03	No		Lateral	N/A	Unknown	NA	NA
2800 WINDSOR AVE	2/25/2025	2/25/2025 17:43	No		Mainline	N/A	Unknown	NA	NA
5900 CHINQUAPIN PKWY	2/25/2025	2/26/2025 10:53	No		Lateral	N/A	Unknown	NA	NA
4900 ABERDEEN AVE	2/25/2025	2/25/2025 22:07	No		Lateral	N/A	Unknown	NA	NA
2600 EAST MONUMENT ST	2/25/2025	2/25/2025 21:30	No		Lateral	N/A	Unknown	NA	NA
5300 NORWOOD AVE	2/25/2025	2/26/2025 13:20	No		Mainline	N/A	Unknown	NA	NA
1000 VERONICA AVE	2/26/2025	2/26/2025 10:44	No		Mainline and Lateral	N/A	Unknown	NA	NA
6000 BELLONA AVE	2/26/2025	2/26/2025 10:18	No		Lateral	N/A	Unknown	NA	NA
4300 PARKSIDE DR	2/26/2025	2/26/2025 13:41	No		Lateral	N/A	Unknown	NA	NA
1900 NORTH PULASKI ST	2/26/2025	2/26/2025 17:29	No		Mainline and Lateral	N/A	Unknown	NA	NA
5800 JUDITH WAY	2/26/2025	2/26/2025 12:55	No		Mainline	N/A	Unknown	NA	NA
3600 SOUTHERN AVE	2/26/2025	2/27/2025 9:36	No		Lateral	N/A	Unknown	NA	NA
3600 DUDLEY AVE	2/26/2025	2/26/2025 14:50	No		Lateral	N/A	Unknown	NA	NA
500 EAST 38TH ST	2/26/2025	2/26/2025 20:07	No		Lateral	N/A	Unknown	NA	NA
3700 MACTAVISH AVE	2/26/2025	2/27/2025 10:53	No		Mainline	N/A	Unknown	NA	NA
3500 EDGEWOOD RD	2/26/2025	2/27/2025 10:41	No		Lateral	N/A	Unknown	NA	NA
2900 HARVIEW AVE	2/27/2025	2/27/2025 12:17	No		Lateral	N/A	Unknown	NA	NA
2000 NORTH FULTON AVE	2/27/2025	2/27/2025 11:32	No		Lateral	N/A	Unknown	NA	NA
700 BROOKWOOD RD	2/27/2025	2/27/2025 10:20	No		Mainline	N/A	Unknown	NA	NA
400 POPLAR GROVE ST	2/27/2025	2/27/2025 13:28	No		Lateral	N/A	Unknown	NA	NA
2200 LIBERTY HEIGHTS AVE	2/27/2025	2/27/2025 11:22	No		Lateral	N/A	Unknown	NA	NA
6200 EVERALL AVE	2/27/2025	2/27/2025 14:42	No		Lateral	N/A	Unknown	NA	NA
5100 LIBERTY HEIGHTS AVE	2/27/2025	2/27/2025 12:51	No		Lateral	N/A	Unknown	NA	NA
1700 NORTH CHARLES ST	2/27/2025	2/27/2025 20:41	No		Mainline	N/A	Unknown	NA	NA
0 SOUTH ARLINGTON AVE	2/27/2025	2/27/2025 20:07	No		Mainline	N/A	Unknown	NA	NA
3300 WEST STRATHMORE AVE	2/27/2025	2/28/2025 9:05	No		Lateral	N/A	Unknown	NA	NA
200 SWALE AVE	2/27/2025	2/27/2025 19:10	No		Lateral	N/A	Unknown	NA	NA
1200 WEST 37TH ST	2/27/2025	2/28/2025 8:36	No		Lateral	N/A	Unknown	NA	NA
4700 WRENWOOD AVE	2/27/2025	2/28/2025 19:36	No		Lateral	N/A	Unknown	NA	NA
1700 NORTH WOLFE ST	2/27/2025	2/28/2025 11:27	No		Lateral	N/A	Unknown	NA	NA
4400 FOREST VIEW AVE	2/27/2025	2/28/2025 15:51	No		Lateral	N/A	Unknown	NA	NA
2100 EASTERN AVE	2/28/2025	2/28/2025 11:10	No		Lateral	N/A	Unknown	NA	NA

Block Name	Date Reported	Response Date and Time	24 Hour Rain Event in Prior 48 Hours	Dates of Other Building Backups (within prior 36 months)	Cause	If Unknown, Efforts to Identify	Estimated Volume Released Into the Building	Claim Filed	Status of Claim (if applicable)
3200 MORAVIA RD	2/28/2025	3/1/2025 9:40	No		Lateral	N/A	Unknown	NA	NA
5000 CHALGROVE AVE	2/28/2025	2/28/2025 11:27	No		Lateral	N/A	Unknown	NA	NA
2700 WOODLAND AVE	2/28/2025	2/28/2025 11:43	No		Lateral	N/A	Unknown	NA	NA
1800 MCCULLOH ST	2/28/2025	2/28/2025 16:57	No		Lateral	N/A	Unknown	NA	NA
2800 WEST LAFAYETTE AVE	2/28/2025	2/28/2025 17:23	No		Lateral	N/A	Unknown	NA	NA
4500 HARCOURT RD	2/28/2025	3/1/2025 10:02	No		Mainline	N/A	Unknown	NA	NA
4800 MELBOURNE RD	2/28/2025	2/28/2025 17:37	No		Lateral	N/A	Unknown	NA	NA
4400 FOREST VIEW AVE	2/28/2025	2/28/2025 14:40	No		Lateral	N/A	Unknown	NA	NA
4800 MELBOURNE RD	2/28/2025	2/28/2025 21:05	No		Lateral	N/A	Unknown	NA	NA
1800 EAST BELVEDERE AVE	2/28/2025	2/28/2025 21:55	No		Lateral	N/A	Unknown	NA	NA
2800 BAUERNWOOD AVE	2/28/2025	2/28/2025 20:06	No		Lateral	N/A	Unknown	NA	NA
5200 IVANHOE AVE	2/28/2025	2/28/2025 19:46	No		Lateral	N/A	Unknown	NA	NA
800 PARK AVE	2/28/2025	2/28/2025 18:50	No		Lateral	N/A	Unknown	NA	NA
1300 LIMIT AVE	2/28/2025	3/1/2025 10:01	No		Lateral	N/A	Unknown	NA	NA
4200 STANWOOD AVE	2/28/2025	3/1/2025 14:55	No		Lateral	N/A	Unknown	NA	NA
6800 REISTERSTOWN RD	2/28/2025	2/28/2025 22:09	No		Mainline	N/A	Unknown	NA	NA
1300 NORTHVIEW RD	2/28/2025	3/1/2025 9:53	No		Lateral	N/A	Unknown	NA	NA
200 WEST PRATT ST	3/1/2025	3/1/2025 9:20	No		Mainline	N/A	Unknown	NA	NA
3600 KIMBLE RD	3/1/2025	3/1/2025 9:39	No		Lateral	N/A	Unknown	NA	NA
3000 PINWOOD AVE	3/1/2025	3/1/2025 13:57	No		Lateral	N/A	Unknown	NA	NA
6200 YORKSHIRE DR	3/1/2025	3/1/2025 22:55	No		Lateral	N/A	Unknown	NA	NA
1700 NORTH WOLFE ST	3/1/2025	3/1/2025 19:45	No		Lateral	N/A	Unknown	NA	NA
900 HOMESTEAD ST	3/1/2025	3/1/2025 21:51	No		Lateral	N/A	Unknown	NA	NA
5900 AYLESHERE RD	3/2/2025	3/2/2025 13:45	No		Lateral	N/A	Unknown	NA	NA
4900 WESTHILLS RD	3/2/2025	3/2/2025 14:40	No		Lateral	N/A	Unknown	NA	NA
4900 NELSON AVE	3/2/2025	3/2/2025 20:47	No		Lateral	N/A	Unknown	NA	NA
4400 WEST FOREST PARK AVE	3/2/2025	3/2/2025 21:15	No		Lateral	N/A	Unknown	NA	NA
5200 TRAMORE RD	3/3/2025	3/3/2025 10:51	No		Lateral	N/A	Unknown	NA	NA
1500 EAST OLIVER ST	3/3/2025	3/3/2025 14:32	No		Mainline	N/A	Unknown	NA	NA
5000 MIDWOOD AVE	3/3/2025	3/3/2025 18:44	No		Lateral	N/A	Unknown	NA	NA
3000 SPAULDING AVE	3/3/2025	3/3/2025 16:52	No		Lateral	N/A	Unknown	NA	NA
300 EAST BELVEDERE AVE	3/3/2025	3/3/2025 19:07	No		Mainline	N/A	Unknown	NA	NA
6400 O'DONNELL ST	3/3/2025	3/3/2025 15:04	No		Lateral	N/A	Unknown	NA	NA
1900 BOONE ST	3/3/2025	3/3/2025 16:40	No		Mainline and Lateral	N/A	Unknown	NA	NA
2800 WEST LAFAYETTE AVE	3/3/2025	3/3/2025 21:18	No		Lateral	N/A	Unknown	NA	NA
3100 ABELL AVE	3/3/2025	3/3/2025 17:11	No		Lateral	N/A	Unknown	NA	NA
1300 WEST LOMBARD ST	3/3/2025	3/3/2025 17:32	No		Lateral	N/A	Unknown	NA	NA
200 SOUTH EDEN ST	3/3/2025	3/3/2025 20:56	No		Lateral	N/A	Unknown	NA	NA
5400 MOORES RUN DR	3/3/2025	3/3/2025 20:42	No		Mainline and Lateral	N/A	Unknown	NA	NA
2600 FOSTER AVE	3/3/2025	3/3/2025 21:33	No		Lateral	N/A	Unknown	NA	NA
200 UPNOR RD	3/4/2025	3/4/2025 9:05	No		Lateral	N/A	Unknown	NA	NA
2100 FLEET ST	3/4/2025	3/4/2025 14:27	No		Mainline	N/A	Unknown	NA	NA
1200 NORTH GAY ST	3/4/2025	3/4/2025 10:33	No		Mainline	N/A	Unknown	NA	NA
1900 NORTHBOURNE RD	3/4/2025	3/4/2025 10:13	No		Lateral	N/A	Unknown	NA	NA
2800 MAYFIELD AVE	3/4/2025	3/4/2025 13:28	No		Lateral	N/A	Unknown	NA	NA

Block Name	Date Reported	Response Date and Time	24 Hour Rain Event in Prior 48 Hours	Dates of Other Building Backups (within prior 36 months)	Cause	If Unknown, Efforts to Identify	Estimated Volume Released Into the Building	Claim Filed	Status of Claim (if applicable)
1500 GLENEAGLE RD	3/4/2025	3/4/2025 14:22	No		Lateral	N/A	Unknown	NA	NA
3300 LIBERTY HEIGHTS AVE	3/4/2025	3/4/2025 13:44	No		Lateral	N/A	Unknown	NA	NA
0 KENWOOD RD	3/4/2025	3/4/2025 14:43	No		Mainline and Lateral	N/A	Unknown	NA	NA
1200 WALKER AVE	3/4/2025	3/4/2025 14:58	No		Lateral	N/A	Unknown	NA	NA
3400 WEST STRATHMORE AVE	3/4/2025	3/4/2025 20:11	No		Lateral	N/A	Unknown	NA	NA
4900 ROLAND AVE	3/4/2025	3/4/2025 19:46	No		Lateral	N/A	Unknown	NA	NA
6200 THE ALAMEDA	3/4/2025	3/4/2025 18:51	No		Mainline	N/A	Unknown	NA	NA
2200 KOKO LN	3/4/2025	3/4/2025 21:42	No		Mainline	N/A	Unknown	NA	NA
7200 GLENOAK AVE	3/5/2025	3/5/2025 10:50	No		Lateral	N/A	Unknown	NA	NA
3400 DENNLIN RD	3/5/2025	3/5/2025 9:16	No		Lateral	N/A	Unknown	NA	NA
200 SOUTH EATON ST	3/5/2025	3/5/2025 10:43	No		Mainline and Lateral	N/A	Unknown	NA	NA
2100 EAST MADISON ST	3/5/2025	3/5/2025 11:48	No		Mainline	N/A	Unknown	NA	NA
4700 SCHLEY AVE	3/5/2025	3/5/2025 11:59	No		Mainline and Lateral	N/A	Unknown	NA	NA
1200 62ND ST	3/5/2025	3/5/2025 13:46	No		Lateral	N/A	Unknown	NA	NA
1500 POPLAR GROVE ST	3/5/2025	3/5/2025 14:08	No		Mainline and Lateral	N/A	Unknown	NA	NA
300 EAST BELVEDERE AVE	3/5/2025	3/5/2025 17:56	No		Mainline and Lateral	N/A	Unknown	NA	NA
2700 KINSEY AVE	3/5/2025	3/5/2025 17:20	No		Lateral	N/A	Unknown	NA	NA
3300 BONNIE RD	3/5/2025	3/5/2025 21:49	No		Lateral	N/A	Unknown	NA	NA
4700 HOMESDALE AVE	3/5/2025	3/6/2025 12:12	No		Lateral	N/A	Unknown	NA	NA
2400 WILLOW GLEN DR	3/5/2025	3/5/2025 21:20	No		Lateral	N/A	Unknown	NA	NA
3800 COPLEY RD	3/6/2025	3/6/2025 14:22	No		Mainline and Lateral	N/A	Unknown	NA	NA
6200 YORKSHIRE DR	3/6/2025	3/7/2025 11:02	No		Lateral	N/A	Unknown	NA	NA
1300 APPLEBY AVE	3/6/2025	3/7/2025 16:32	No		Lateral	N/A	Unknown	NA	NA
1900 CHESAPEAKE AVE	3/6/2025	3/6/2025 11:24	No		Lateral	N/A	Unknown	NA	NA
3400 NORTHWAY DR	3/6/2025	3/6/2025 19:10	No		Lateral	N/A	Unknown	NA	NA
400 EAST LORRAINE AVE	3/6/2025	3/6/2025 21:36	No		Lateral	N/A	Unknown	NA	NA
3000 WYLIE AVE	3/6/2025	3/6/2025 17:55	Yes		Mainline and Lateral	N/A	Unknown	NA	NA
3100 ABELL AVE	3/6/2025	3/6/2025 21:52	Yes		Lateral	N/A	Unknown	NA	NA
2800 ROSALIE AVE	3/6/2025	3/6/2025 18:49	Yes		Lateral	N/A	Unknown	NA	NA
5500 PLAINFIELD AVE	3/6/2025	3/6/2025 20:21	Yes		Mainline	N/A	Unknown	NA	NA
0 SOUTHFIELD PL	3/7/2025	3/8/2025 20:51	Yes		Lateral	N/A	Unknown	NA	NA
6600 QUAD AVE	3/7/2025	3/9/2025 18:28	No		Mainline and Lateral	N/A	Unknown	NA	NA
600 WEST CONWAY ST	3/7/2025	3/8/2025 11:19	No		Lateral	N/A	Unknown	NA	NA
200 LONGWOOD RD	3/7/2025	3/8/2025 8:38	No		Mainline	N/A	Unknown	NA	NA
3400 DENNLIN RD	3/8/2025	3/8/2025 10:09	No		Lateral	N/A	Unknown	NA	NA
4000 LIBERTY HEIGHTS AVE	3/8/2025	3/8/2025 13:29	No		Lateral	N/A	Unknown	NA	NA
700 LINNARD ST	3/8/2025	3/8/2025 17:09	No		Lateral	N/A	Unknown	NA	NA
2200 MADISON AVE	3/8/2025	3/8/2025 12:58	No		Mainline	N/A	Unknown	NA	NA
3000 WINDSOR AVE	3/8/2025	3/8/2025 14:04	No		Lateral	N/A	Unknown	NA	NA
5000 SAINT ALBANS WAY	3/8/2025	3/8/2025 20:29	No		Lateral	N/A	Unknown	NA	NA
4000 SPRINGDALE AVE	3/8/2025	3/8/2025 16:39	No		Lateral	N/A	Unknown	NA	NA
600 WEST 40TH ST	3/8/2025	3/8/2025 15:24	No		Mainline	N/A	Unknown	NA	NA
3300 TANEY RD	3/8/2025	3/8/2025 20:48	No		Mainline and Lateral	N/A	Unknown	NA	NA
1400 NORTH DECKER AVE	3/9/2025	3/9/2025 22:24	No		Lateral	N/A	Unknown	NA	NA
3300 TANEY RD	3/10/2025	3/10/2025 11:10	No		Lateral	N/A	Unknown	NA	NA

Block Name	Date Reported	Response Date and Time	24 Hour Rain Event in Prior 48 Hours	Dates of Other Building Backups (within prior 36 months)	Cause	If Unknown, Efforts to Identify	Estimated Volume Released Into the Building	Claim Filed	Status of Claim (if applicable)
2500 EAST STRATHMORE AVE	3/10/2025	3/10/2025 10:37	No		Lateral	N/A	Unknown	NA	NA
600 NORTH PULASKI ST	3/10/2025	3/10/2025 21:28	No		Mainline	N/A	Unknown	NA	NA
800 SOUTH HANOVER ST	3/10/2025	3/11/2025 10:19	No		Lateral	N/A	Unknown	NA	NA
600 EDGEVALE RD	3/10/2025	3/11/2025 10:53	No		Lateral	N/A	Unknown	NA	NA
400 KANE ST	3/10/2025	3/11/2025 13:24	No		Lateral	N/A	Unknown	NA	NA
100 NORTH EAST AVE	3/10/2025	3/11/2025 11:23	No		Lateral	N/A	Unknown	NA	NA
3800 BARTWOOD RD	3/10/2025	3/12/2025 13:41	No		Lateral	N/A	Unknown	NA	NA
5900 SMITH AVE	3/10/2025	3/11/2025 11:13	No		Lateral	N/A	Unknown	NA	NA
200 MALLOW HILL RD	3/10/2025	3/11/2025 9:03	No		Lateral	N/A	Unknown	NA	NA
800 NORTH KENWOOD AVE	3/10/2025	3/11/2025 13:10	No		Lateral	N/A	Unknown	NA	NA
5500 PLAINFIELD AVE	3/10/2025	3/12/2025 12:57	No		Lateral	N/A	Unknown	NA	NA
0 NORTH POTOMAC ST	3/10/2025	3/11/2025 11:52	No		Mainline	N/A	Unknown	NA	NA
0 SOUTH WASHINGTON ST	3/10/2025	3/12/2025 13:11	No		Lateral	N/A	Unknown	NA	NA
2300 NORTH ELLAMONT ST	3/11/2025	3/11/2025 9:05	No		Mainline and Lateral	N/A	Unknown	NA	NA
5600 CLEARSPRING RD	3/11/2025	3/11/2025 11:15	No		Lateral	N/A	Unknown	NA	NA
1400 WEST SARATOGA ST	3/11/2025	3/11/2025 10:39	No		Lateral	N/A	Unknown	NA	NA
5500 BELLE AVE	3/11/2025	3/12/2025 13:06	No		Mainline	N/A	Unknown	NA	NA
400 NORTH KENWOOD AVE	3/11/2025	3/12/2025 13:08	No		Lateral	N/A	Unknown	NA	NA
5400 MOORES RUN DR	3/11/2025	3/12/2025 12:39	No		Lateral	N/A	Unknown	NA	NA
1200 DELBERT AVE	3/11/2025	3/12/2025 15:15	No		Lateral	N/A	Unknown	NA	NA
3300 HAYWARD AVE	3/11/2025	3/12/2025 12:24	No		Lateral	N/A	Unknown	NA	NA
2800 MONTEBELLO TER	3/11/2025	3/12/2025 9:24	No		Lateral	N/A	Unknown	NA	NA
3400 DENNLIN RD	3/11/2025	3/12/2025 9:19	No		Lateral	N/A	Unknown	NA	NA
4400 ROLAND AVE	3/11/2025	3/11/2025 19:30	No		Lateral	N/A	Unknown	NA	NA
5300 CORDELIA AVE	3/11/2025	3/12/2025 12:50	No		Mainline	N/A	Unknown	NA	NA
5600 SAGRA RD	3/12/2025	3/12/2025 17:05	No		Lateral	N/A	Unknown	NA	NA
3900 COLBORNE RD	3/12/2025	3/12/2025 9:22	No		Lateral	N/A	Unknown	NA	NA
200 NORTHWAY	3/12/2025	3/12/2025 16:31	No		Lateral	N/A	Unknown	NA	NA
3600 SOUTHERN AVE	3/12/2025	3/12/2025 10:56	No		Lateral	N/A	Unknown	NA	NA
3500 COPLEY RD	3/12/2025	3/12/2025 20:59	No		Lateral	N/A	Unknown	NA	NA
3400 DENNLIN RD	3/12/2025	3/12/2025 21:09	No		Lateral	N/A	Unknown	NA	NA
3700 GELSTON DR	3/12/2025	3/12/2025 12:10	No		Lateral	N/A	Unknown	NA	NA
2500 DRUID HILL AVE	3/12/2025	3/13/2025 20:35	No		Mainline and Lateral	N/A	Unknown	NA	NA
900 NEWINGTON AVE	3/12/2025	3/12/2025 17:43	No		Lateral	N/A	Unknown	NA	NA
5800 ARIZONA AVE	3/12/2025	3/12/2025 20:02	No		Lateral	N/A	Unknown	NA	NA
2500 NORTH LONGWOOD ST	3/12/2025	3/12/2025 21:37	No		Lateral	N/A	Unknown	NA	NA
5900 BERTRAM AVE	3/13/2025	3/13/2025 10:28	No		Lateral	N/A	Unknown	NA	NA
1300 NORTH MONROE ST	3/13/2025	3/13/2025 9:59	No		Lateral	N/A	Unknown	NA	NA
100 SOUTH KRESSON ST	3/13/2025	3/13/2025 14:58	No		Mainline and Lateral	N/A	Unknown	NA	NA
600 VENABLE AVE	3/13/2025	3/13/2025 17:16	No		Lateral	N/A	Unknown	NA	NA
3600 CLARENELL RD	3/13/2025	3/13/2025 12:38	No		Lateral	N/A	Unknown	NA	NA
4200 SHAMROCK AVE	3/13/2025	3/13/2025 21:11	No		Lateral	N/A	Unknown	NA	NA
4500 THE STRAND	3/13/2025	3/13/2025 14:43	No		Lateral	N/A	Unknown	NA	NA
1300 HOMESTEAD ST	3/13/2025	3/13/2025 17:38	No		Lateral	N/A	Unknown	NA	NA
3900 LYNDAL AVE	3/13/2025	3/13/2025 22:21	No		Lateral	N/A	Unknown	NA	NA

Block Name	Date Reported	Response Date and Time	24 Hour Rain Event in Prior 48 Hours	Dates of Other Building Backups (within prior 36 months)	Cause	If Unknown, Efforts to Identify	Estimated Volume Released Into the Building	Claim Filed	Status of Claim (if applicable)
2200 CHESTERFIELD AVE	3/13/2025	3/13/2025 21:29	No		Lateral	N/A	Unknown	NA	NA
2600 BEETHOVEN AVE	3/13/2025	3/13/2025 22:04	No		Mainline and Lateral	N/A	Unknown	NA	NA
APPLETON SAINT AND WESTWOOD AVE	3/13/2025	3/13/2025 21:17	No		Mainline	N/A	Unknown	NA	NA
2500 MARYLAND AVE	3/13/2025	3/13/2025 22:33	No		Lateral	N/A	Unknown	NA	NA
3700 OAKMONT AVE	3/13/2025	3/14/2025 15:06	No		Mainline and Lateral	N/A	Unknown	NA	NA
3000 GWYNNS FALLS PKWY	3/14/2025	3/14/2025 15:41	No		Lateral	N/A	Unknown	NA	NA
3400 COPLEY RD	3/14/2025	3/14/2025 13:40	No		Lateral	N/A	Unknown	NA	NA
3300 PIEDMONT AVE	3/14/2025	3/14/2025 13:00	No		Lateral	N/A	Unknown	NA	NA
6100 MOYER AVE	3/14/2025	3/14/2025 13:06	No		Mainline	N/A	Unknown	NA	NA
6100 MOYER AVE	3/14/2025	3/14/2025 13:01	No		Mainline	N/A	Unknown	NA	NA
5200 CEDGATE RD	3/14/2025	3/14/2025 13:21	No		Lateral	N/A	Unknown	NA	NA
5200 TRAMORE RD	3/14/2025	3/14/2025 18:26	No		Mainline	N/A	Unknown	NA	NA
6400 EASTERN PKWY	3/14/2025	3/14/2025 18:48	No		Mainline	N/A	Unknown	NA	NA
1800 EAST OLIVER ST	3/14/2025	3/14/2025 17:25	No		Lateral	N/A	Unknown	NA	NA
2800 WEST LANVALE ST	3/14/2025	3/15/2025 10:36	No		Lateral	N/A	Unknown	NA	NA
3300 MORAVIA RD	3/14/2025	3/14/2025 21:45	No		Lateral	N/A	Unknown	NA	NA
3000 ELIZABETH AVE	3/14/2025	3/14/2025 21:33	No		Lateral	N/A	Unknown	NA	NA
5400 MOORES RUN DR	3/14/2025	3/15/2025 14:30	No		Lateral	N/A	Unknown	NA	NA
5200 TRAMORE RD	3/15/2025	3/15/2025 11:51	No		Lateral	N/A	Unknown	NA	NA
4900 MORELLO RD	3/15/2025	3/15/2025 21:09	No		Mainline and Lateral	N/A	Unknown	NA	NA
4000 ROSECREST AVE	3/15/2025	3/15/2025 13:18	No		Lateral	N/A	Unknown	NA	NA
2900 EAST NORTHERN PKWY	3/15/2025	3/15/2025 21:08	No		Lateral	N/A	Unknown	NA	NA
3800 GWYNN OAK AVE	3/15/2025	3/15/2025 15:14	No		Mainline	N/A	Unknown	NA	NA
1100 WICKLOW RD	3/15/2025	3/15/2025 18:42	No		Lateral	N/A	Unknown	NA	NA
1500 UPSHIRE RD	3/15/2025	3/15/2025 22:08	No		Lateral	N/A	Unknown	NA	NA
0 MIDDLETON CT	3/15/2025	3/15/2025 22:54	No		Lateral	N/A	Unknown	NA	NA
2700 KINSEY AVE	3/16/2025	3/16/2025 12:15	No		Lateral	N/A	Unknown	NA	NA
1400 NORTH MILTON AVE	3/16/2025	3/16/2025 10:58	No		Lateral	N/A	Unknown	NA	NA
5000 BALTIMORE NATIONAL PIKE	3/16/2025	3/16/2025 13:32	No		Mainline	N/A	Unknown	NA	NA
3800 GWYNN OAK AVE	3/16/2025	3/16/2025 14:33	No		Mainline	N/A	Unknown	NA	NA
2800 HARVIEW AVE	3/16/2025	3/16/2025 18:51	No		Lateral	N/A	Unknown	NA	NA
3100 EAST LOMBARD ST	3/16/2025	3/16/2025 16:18	No		Lateral	N/A	Unknown	NA	NA
400 SOUTH AUGUSTA AVE	3/16/2025	3/16/2025 15:40	No		Lateral	N/A	Unknown	NA	NA
1200 PINE HEIGHTS AVE	3/16/2025	3/16/2025 15:14	No		Lateral	N/A	Unknown	NA	NA
200 PRESIDENT ST	3/16/2025	3/17/2025 8:53	No		Mainline	N/A	Unknown	NA	NA
5800 EURITH AVE	3/17/2025	3/17/2025 11:53	No		Lateral	N/A	Unknown	NA	NA
500 EAST LAKE AVE	3/17/2025	3/17/2025 9:26	No		Mainline and Lateral	N/A	Unknown	NA	NA
4900 WESTHILLS RD	3/17/2025	3/17/2025 9:44	No		Lateral	N/A	Unknown	NA	NA
2500 DRUID HILL AVE	3/17/2025	3/17/2025 14:36	No		Lateral	N/A	Unknown	NA	NA
3500 CEDARDALE RD	3/17/2025	3/17/2025 14:01	No		Lateral	N/A	Unknown	NA	NA
5900 AYLESHERE RD	3/17/2025	3/17/2025 17:29	No		Lateral	N/A	Unknown	NA	NA
3100 EAST FEDERAL ST	3/17/2025	3/17/2025 18:22	No		Lateral	N/A	Unknown	NA	NA
600 DENISON ST	3/17/2025	3/17/2025 16:20	No		Mainline and Lateral	N/A	Unknown	NA	NA
5000 CATALPHA RD	3/17/2025	3/17/2025 18:17	No		Lateral	N/A	Unknown	NA	NA

Block Name	Date Reported	Response Date and Time	24 Hour Rain Event in Prior 48 Hours	Dates of Other Building Backups (within prior 36 months)	Cause	If Unknown, Efforts to Identify	Estimated Volume Released Into the Building	Claim Filed	Status of Claim (if applicable)
200 EAST BALTIMORE ST	3/17/2025	3/17/2025 17:15	No		Mainline	N/A	Unknown	NA	NA
2800 WEST COLD SPRING LN	3/17/2025	3/17/2025 20:35	No		Lateral	N/A	Unknown	NA	NA
5000 SAINT GEORGES AVE	3/17/2025	3/17/2025 18:59	No		Lateral	N/A	Unknown	NA	NA
1200 WEST LOMBARD ST	3/17/2025	3/17/2025 17:42	No		Mainline	N/A	Unknown	NA	NA
1600 BANK ST	3/17/2025	3/18/2025 11:21	No		Mainline	N/A	Unknown	NA	NA
5200 FREDCREST RD	3/17/2025	3/17/2025 19:29	No		Lateral	N/A	Unknown	NA	NA
400 SOUTH AUGUSTA AVE	3/18/2025	3/18/2025 11:18	Yes		Lateral	N/A	Unknown	NA	NA
6100 GIST AVE	3/18/2025	3/18/2025 10:07	No		Lateral	N/A	Unknown	NA	NA
4000 CARLISLE AVE	3/18/2025	3/18/2025 9:30	Yes		Lateral	N/A	Unknown	NA	NA
2600 MANHATTAN AVE	3/18/2025	3/18/2025 9:52	No		Lateral	N/A	Unknown	NA	NA
300 NORTH PULASKI ST	3/18/2025	3/18/2025 11:58	Yes		Mainline	N/A	Unknown	NA	NA
1100 SOUTH HIGHLAND AVE	3/18/2025	3/18/2025 14:14	No		Mainline and Lateral	N/A	Unknown	NA	NA
500 BEAUMONT AVE	3/18/2025	3/18/2025 17:28	No		Lateral	N/A	Unknown	NA	NA
3600 DUDLEY AVE	3/18/2025	3/18/2025 19:20	No		Lateral	N/A	Unknown	NA	NA
4900 ABERDEEN AVE	3/18/2025	3/18/2025 19:02	No		Lateral	N/A	Unknown	NA	NA
5000 CHALGROVE AVE	3/18/2025	3/18/2025 13:28	No		Mainline	N/A	Unknown	NA	NA
3700 PARK HEIGHTS AVE	3/18/2025	3/18/2025 19:59	No		Mainline	N/A	Unknown	NA	NA
1200 GLENHAVEN RD	3/18/2025	3/18/2025 17:45	No		Lateral	N/A	Unknown	NA	NA
5500 PILGRIM RD	3/18/2025	3/18/2025 18:07	No		Lateral	N/A	Unknown	NA	NA
500 EAST 39TH ST	3/18/2025	3/18/2025 17:17	No		Lateral	N/A	Unknown	NA	NA
3600 BENSON AVE	3/18/2025	3/19/2025 9:41	Yes		Mainline and Lateral	N/A	Unknown	NA	NA
800 WASHBURN AVE	3/18/2025	3/19/2025 11:01	No		Lateral	N/A	Unknown	NA	NA
1600 NORTH SPRING ST	3/18/2025	3/18/2025 17:56	No		Mainline	N/A	Unknown	NA	NA
1200 LAKESIDE AVE	3/18/2025	3/18/2025 20:19	No		Lateral	N/A	Unknown	NA	NA
3900 BANCROFT RD	3/18/2025	3/18/2025 18:56	No		Lateral	N/A	Unknown	NA	NA
7000 BOXFORD RD	3/18/2025	3/18/2025 19:08	No		Lateral	N/A	Unknown	NA	NA
4300 ERDMAN AVE	3/18/2025	3/19/2025 14:22	No		Mainline and Lateral	N/A	Unknown	NA	NA
6500 EDENVALE RD	3/18/2025	3/19/2025 20:03	No		Mainline	N/A	Unknown	NA	NA
1500 UPSHIRE RD	3/19/2025	3/19/2025 18:44	No		Mainline	N/A	Unknown	NA	NA
3500 WEST FRANKLIN ST	3/19/2025	3/19/2025 13:58	No		Lateral	N/A	Unknown	NA	NA
5100 FREDCREST RD	3/19/2025	3/19/2025 13:26	No		Lateral	N/A	Unknown	NA	NA
600 EAST 37TH ST	3/19/2025	3/20/2025 9:42	No		Lateral	N/A	Unknown	NA	NA
2900 RUECKERT AVE	3/19/2025	3/20/2025 10:45	No		Lateral	N/A	Unknown	NA	NA
700 NORTH CAREY ST	3/19/2025	3/19/2025 14:39	No		Mainline and Lateral	N/A	Unknown	NA	NA
5400 FORCE RD	3/19/2025	3/20/2025 11:27	No		Lateral	N/A	Unknown	NA	NA
4600 HARCOURT RD	3/19/2025	3/20/2025 10:52	No		Lateral	N/A	Unknown	NA	NA
1700 MCCULLOH ST	3/19/2025	3/19/2025 15:15	No		Lateral	N/A	Unknown	NA	NA
2800 GOODWOOD RD	3/19/2025	3/20/2025 10:19	No		Lateral	N/A	Unknown	NA	NA
2300 NORTH DUKELAND ST	3/19/2025	3/19/2025 17:26	No		Lateral	N/A	Unknown	NA	NA
2800 WEST COLD SPRING LN	3/19/2025	3/19/2025 18:47	No		Lateral	N/A	Unknown	NA	NA
900 WEST FAYETTE ST	3/19/2025	3/19/2025 17:13	No		Mainline and Lateral	N/A	Unknown	NA	NA
3900 PASCAL AVE	3/19/2025	3/19/2025 19:58	No		Lateral	N/A	Unknown	NA	NA
2800 EAST PRESTON ST	3/19/2025	3/19/2025 17:57	No		Mainline	N/A	Unknown	NA	NA
6000 BELLONA AVE	3/19/2025	3/20/2025 10:02	No		Lateral	N/A	Unknown	NA	NA
5500 ROBINWOOD AVE	3/19/2025	3/19/2025 21:00	No		Mainline	N/A	Unknown	NA	NA

Block Name	Date Reported	Response Date and Time	24 Hour Rain Event in Prior 48 Hours	Dates of Other Building Backups (within prior 36 months)	Cause	If Unknown, Efforts to Identify	Estimated Volume Released Into the Building	Claim Filed	Status of Claim (if applicable)
1500 SHERWOOD AVE	3/20/2025	3/21/2025 11:16	No		Lateral	N/A	Unknown	NA	NA
6700 ROBERTS AVE	3/20/2025	3/20/2025 22:08	No		Lateral	N/A	Unknown	NA	NA
1800 DRUID HILL AVE	3/20/2025	3/20/2025 12:08	No		Lateral	N/A	Unknown	NA	NA
1900 BOONE ST	3/20/2025	3/21/2025 9:25	No		Lateral	N/A	Unknown	NA	NA
2500 FREDERICK AVE	3/20/2025	3/20/2025 11:13	No		Lateral	N/A	Unknown	NA	NA
5200 FREDCREST RD	3/20/2025	3/20/2025 10:38	No		Lateral	N/A	Unknown	NA	NA
3800 PARK HEIGHTS AVE	3/20/2025	3/20/2025 12:34	No		Mainline	N/A	Unknown	NA	NA
1200 WINSTON AVE	3/20/2025	3/20/2025 21:08	No		Lateral	N/A	Unknown	NA	NA
1400 WEST SARATOGA ST	3/20/2025	3/20/2025 14:33	No		Lateral	N/A	Unknown	NA	NA
5800 ETHELBERG AVE	3/20/2025	3/20/2025 18:27	No		Mainline and Lateral	N/A	Unknown	NA	NA
0 SOUTH ARLINGTON AVE	3/20/2025	3/20/2025 15:09	No		Lateral	N/A	Unknown	NA	NA
2500 DRUID HILL AVE	3/20/2025	3/20/2025 16:53	No		Mainline and Lateral	N/A	Unknown	NA	NA
1700 INGRAM RD	3/20/2025	3/21/2025 10:07	No		Lateral	N/A	Unknown	NA	NA
3000 ELIZABETH AVE	3/20/2025	3/20/2025 19:03	No		Lateral	N/A	Unknown	NA	NA
900 NORTH LAKEWOOD AVE	3/21/2025	3/21/2025 19:25	No		Mainline	N/A	Unknown	NA	NA
3700 SEQUOIA AVE	3/21/2025	3/21/2025 9:29	No		Lateral	N/A	Unknown	NA	NA
2300 PENNYROYAL TER	3/21/2025	3/21/2025 10:18	No		Lateral	N/A	Unknown	NA	NA
200 NORTH FULTON AVE	3/21/2025	3/21/2025 11:12	No		Mainline	N/A	Unknown	NA	NA
4300 DANA ST	3/21/2025	3/21/2025 11:52	No		Lateral	N/A	Unknown	NA	NA
5900 BELLONA AVE	3/21/2025	3/21/2025 18:51	No		Lateral	N/A	Unknown	NA	NA
5900 KEY AVE	3/21/2025	3/21/2025 13:26	No		Mainline	N/A	Unknown	NA	NA
1500 WINFORD RD	3/21/2025	3/21/2025 21:09	No		Lateral	N/A	Unknown	NA	NA
3700 KESWICK RD	3/21/2025	3/21/2025 18:20	No		Lateral	N/A	Unknown	NA	NA
3300 BRIGHTON ST	3/21/2025	3/22/2025 9:52	No		Mainline	N/A	Unknown	NA	NA
4200 SHELDON AVE	3/21/2025	3/21/2025 22:29	Yes		Mainline	N/A	Unknown	NA	NA
5600 SAGRA RD	3/22/2025	3/22/2025 19:33	Yes		Lateral	N/A	Unknown	NA	NA
3200 EAST NORTHERN PKWY	3/22/2025	3/22/2025 20:15	Yes		Lateral	N/A	Unknown	NA	NA
3000 OAKLEY AVE	3/22/2025	3/22/2025 14:21	No		Lateral	N/A	Unknown	NA	NA
3800 GELSTON DR	3/22/2025	3/22/2025 16:57	Yes		Lateral	N/A	Unknown	NA	NA
5200 FREDCREST RD	3/22/2025	3/22/2025 22:43	No		Lateral	N/A	Unknown	NA	NA
3600 KIMBLE RD	3/23/2025	3/23/2025 12:05	No		Lateral	N/A	Unknown	NA	NA
5900 BELLONA AVE	3/23/2025	3/23/2025 19:00	No		Lateral	N/A	Unknown	NA	NA
3900 LABYRINTH RD	3/24/2025	3/24/2025 11:22	No		Mainline and Lateral	N/A	Unknown	NA	NA
800 EAST LAKE AVE	3/24/2025	3/24/2025 9:48	No		Lateral	N/A	Unknown	NA	NA
3600 GARRISON BLVD	3/24/2025	3/24/2025 12:04	No		Lateral	N/A	Unknown	NA	NA
3900 WEST MULBERRY ST	3/24/2025	3/24/2025 9:38	No		Mainline	N/A	Unknown	NA	NA
3300 NORTHWAY DR	3/24/2025	3/24/2025 10:31	No		Lateral	N/A	Unknown	NA	NA
5100 LIBERTY HEIGHTS AVE	3/24/2025	3/24/2025 10:55	No		Lateral	N/A	Unknown	NA	NA
6000 EUNICE AVE	3/24/2025	3/24/2025 10:48	No		Lateral	N/A	Unknown	NA	NA
300 SOUTH EXETER ST	3/24/2025	3/24/2025 20:47	No		Lateral	N/A	Unknown	NA	NA
4800 LOCH RAVEN BLVD	3/24/2025	3/24/2025 18:11	No		Lateral	N/A	Unknown	NA	NA
700 VENABLE AVE	3/24/2025	3/24/2025 19:52	No		Lateral	N/A	Unknown	NA	NA
4400 KENILWORTH AVE	3/24/2025	3/24/2025 21:34	No		Lateral	N/A	Unknown	NA	NA
3200 EAST NORTHERN PKWY	3/25/2025	3/25/2025 10:07	No		Lateral	N/A	Unknown	NA	NA
300 PRESSTMAN ST	3/25/2025	3/25/2025 12:55	No		Mainline	N/A	Unknown	NA	NA

Block Name	Date Reported	Response Date and Time	24 Hour Rain Event in Prior 48 Hours	Dates of Other Building Backups (within prior 36 months)	Cause	If Unknown, Efforts to Identify	Estimated Volume Released Into the Building	Claim Filed	Status of Claim (if applicable)
1400 MERIDENE DR	3/25/2025	3/25/2025 12:49	No		Lateral	N/A	Unknown	NA	NA
3500 TAYLOR AVE	3/25/2025	3/25/2025 14:26	No		Mainline	N/A	Unknown	NA	NA
3800 COPLEY RD	3/25/2025	3/25/2025 12:57	No		Lateral	N/A	Unknown	NA	NA
1800 THAMES ST	3/25/2025	3/25/2025 14:28	No		Lateral	N/A	Unknown	NA	NA
4700 ALHAMBRA AVE	3/25/2025	3/25/2025 17:26	No		Mainline and Lateral	N/A	Unknown	NA	NA
300 CHERRY HILL RD	3/25/2025	3/25/2025 17:37	No		Lateral	N/A	Unknown	NA	NA
4200 BONNER RD	3/25/2025	3/25/2025 17:09	No		Lateral	N/A	Unknown	NA	NA
5500 KNELL AVE	3/25/2025	3/25/2025 21:39	No		Lateral	N/A	Unknown	NA	NA
3500 SHANNON DR	3/25/2025	3/25/2025 21:56	No		Lateral	N/A	Unknown	NA	NA
1300 WEST LEXINGTON ST	3/25/2025	3/25/2025 15:13	No		Lateral	N/A	Unknown	NA	NA
3200 ORLANDO AVE	3/25/2025	3/25/2025 19:34	No		Lateral	N/A	Unknown	NA	NA
2000 HARLEM AVE	3/25/2025	3/25/2025 22:32	No		Lateral	N/A	Unknown	NA	NA
0 SOUTH ARLINGTON AVE	3/25/2025	3/25/2025 20:00	No		Mainline	N/A	Unknown	NA	NA
1700 INGRAM RD	3/25/2025	3/26/2025 13:39	No		Lateral	N/A	Unknown	NA	NA
3500 WEST FRANKLIN ST	3/25/2025	3/26/2025 8:34	No		Lateral	N/A	Unknown	NA	NA
2800 MAYFIELD AVE	3/25/2025	3/26/2025 22:02	No		Lateral	N/A	Unknown	NA	NA
4800 WESTPARKWAY	3/26/2025	3/26/2025 12:03	No		Lateral	N/A	Unknown	NA	NA
1600 LUDLOW ST	3/26/2025	3/26/2025 20:56	No		Lateral	N/A	Unknown	NA	NA
1200 EVESHAM AVE	3/26/2025	3/26/2025 21:08	No		Lateral	N/A	Unknown	NA	NA
1000 MARLAU DR	3/26/2025	3/26/2025 20:53	No		Lateral	N/A	Unknown	NA	NA
3000 OAKFORD AVE	3/26/2025	3/26/2025 18:59	No		Lateral	N/A	Unknown	NA	NA
4400 FREDERICK AVE	3/26/2025	3/26/2025 18:25	No		Mainline	N/A	Unknown	NA	NA
1900 RAMBLEWOOD RD	3/26/2025	3/27/2025 13:17	No		Lateral	N/A	Unknown	NA	NA
4400 WEST FOREST PARK AVE	3/27/2025	3/27/2025 20:47	No		Lateral	N/A	Unknown	NA	NA
900 WEST LOMBARD ST	3/27/2025	3/27/2025 9:23	No		Lateral	N/A	Unknown	NA	NA
1300 WEST 41ST ST	3/27/2025	3/27/2025 14:50	No		Lateral	N/A	Unknown	NA	NA
1700 SWANSEA RD	3/27/2025	3/27/2025 13:31	No		Mainline	N/A	Unknown	NA	NA
5600 MAYVIEW AVE	3/27/2025	3/27/2025 15:03	No		Lateral	N/A	Unknown	NA	NA
3500 ELMORA AVE	3/27/2025	3/27/2025 17:57	No		Lateral	N/A	Unknown	NA	NA
4700 SIPPLE AVE	3/27/2025	3/27/2025 22:33	No		Lateral	N/A	Unknown	NA	NA
1600 KINGSWAY RD	3/27/2025	3/27/2025 17:51	No		Mainline and Lateral	N/A	Unknown	NA	NA
400 WOODBOURNE AVE	3/27/2025	3/27/2025 18:47	No		Lateral	N/A	Unknown	NA	NA
700 SAINT GEORGES RD	3/27/2025	3/27/2025 19:23	No		Lateral	N/A	Unknown	NA	NA
4600 HARCOURT RD	3/27/2025	3/27/2025 22:20	No		Lateral	N/A	Unknown	NA	NA
2000 EAST LOMBARD ST	3/27/2025	3/27/2025 18:44	No		Mainline	N/A	Unknown	NA	NA
0 TAMWORTH RD	3/27/2025	3/27/2025 19:54	No		Lateral	N/A	Unknown	NA	NA
2100 DIVISION ST	3/27/2025	3/27/2025 21:19	No		Lateral	N/A	Unknown	NA	NA
1900 RAMBLEWOOD RD	3/27/2025	3/27/2025 22:05	No		Mainline and Lateral	N/A	Unknown	NA	NA
400 EAST 21ST ST	3/28/2025	3/28/2025 15:39	No		Lateral	N/A	Unknown	NA	NA
1300 WEST LEXINGTON ST	3/28/2025	3/28/2025 11:45	No		Lateral	N/A	Unknown	NA	NA
4200 ANNTANA AVE	3/28/2025	3/28/2025 19:42	No		Lateral	N/A	Unknown	NA	NA
4200 ELDERON AVE	3/28/2025	3/28/2025 18:46	No		Lateral	N/A	Unknown	NA	NA
5000 SCHAUB AVE	3/28/2025	3/28/2025 17:34	No		Mainline	N/A	Unknown	NA	NA
500 WEST 27TH ST	3/28/2025	3/28/2025 17:14	No		Lateral	N/A	Unknown	NA	NA
6800 FAIRLAWN AVE	3/28/2025	3/28/2025 19:20	No		Lateral	N/A	Unknown	NA	NA

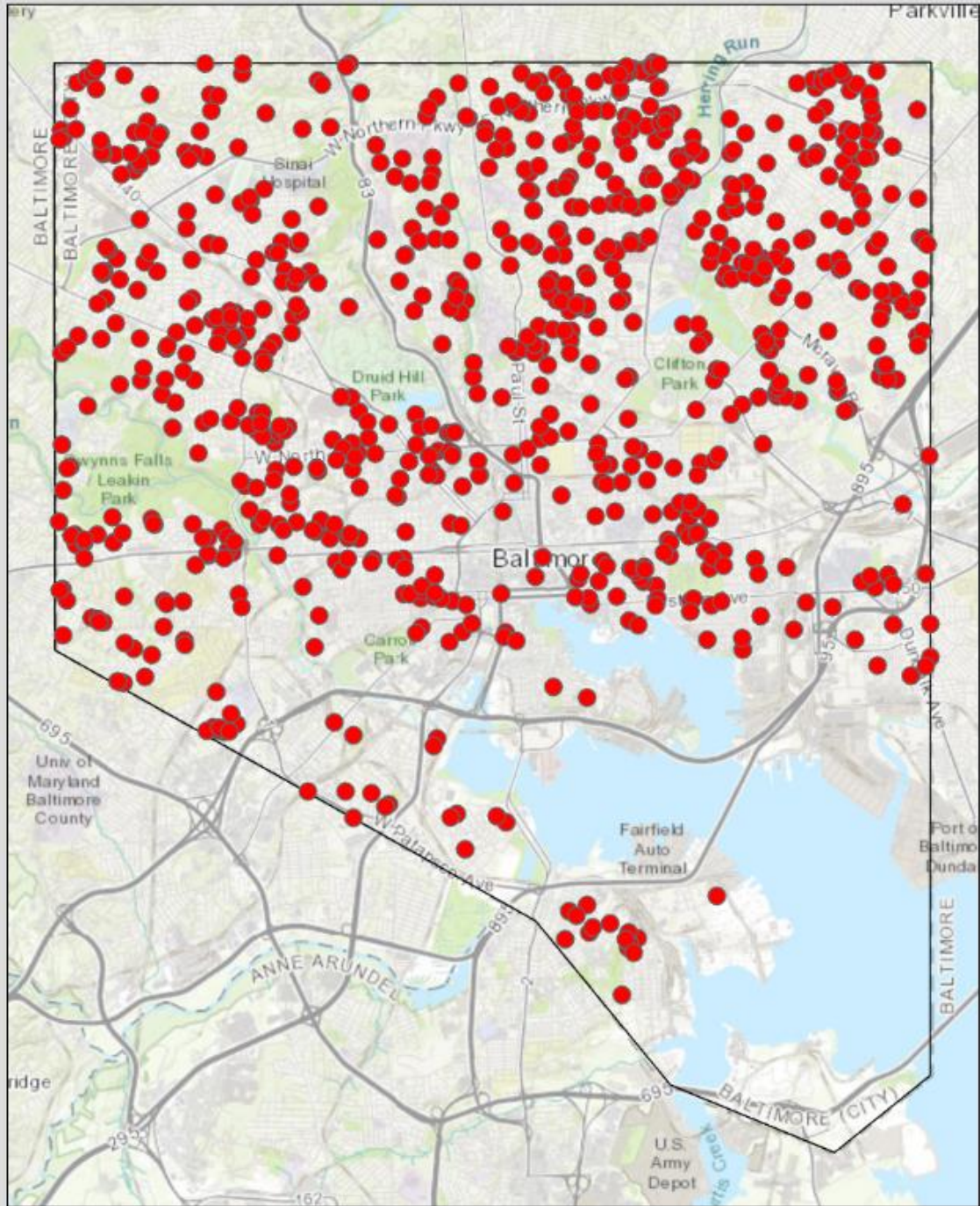
Block Name	Date Reported	Response Date and Time	24 Hour Rain Event in Prior 48 Hours	Dates of Other Building Backups (within prior 36 months)	Cause	If Unknown, Efforts to Identify	Estimated Volume Released Into the Building	Claim Filed	Status of Claim (if applicable)
3200 NERAK RD	3/28/2025	3/28/2025 19:47	No		Lateral	N/A	Unknown	NA	NA
1700 CARSWELL ST	3/29/2025	3/29/2025 12:49	No		Lateral	N/A	Unknown	NA	NA
3700 KINGWOOD SQ	3/29/2025	3/29/2025 14:37	No		Lateral	N/A	Unknown	NA	NA
600 STONEY SPRING DR	3/29/2025	3/29/2025 15:11	No		Lateral	N/A	Unknown	NA	NA
4200 TUSCANY CT	3/29/2025	3/29/2025 17:06	No		Mainline	N/A	Unknown	NA	NA
900 NORTH FRANKLINTOWN RD	3/29/2025	3/29/2025 18:26	No		Lateral	N/A	Unknown	NA	NA
6300 PEARCE AVE	3/29/2025	3/29/2025 22:38	No		Mainline	N/A	Unknown	NA	NA
300 RADNOR RD	3/30/2025	3/30/2025 10:26	No		Lateral	N/A	Unknown	NA	NA
3800 MIDHEIGHTS RD	3/30/2025	3/30/2025 11:17	No		Lateral	N/A	Unknown	NA	NA
4200 SHAMROCK AVE	3/30/2025	3/30/2025 17:48	No		Lateral	N/A	Unknown	NA	NA
3900 BEECH AVE	3/30/2025	3/30/2025 21:11	No		Mainline	N/A	Unknown	NA	NA
1200 NORTH FRANKLINTOWN RD	3/30/2025	3/30/2025 17:14	No		Mainline	N/A	Unknown	NA	NA
3200 CEDARHURST RD	3/30/2025	3/30/2025 20:42	No		Lateral	N/A	Unknown	NA	NA
4200 ELDERON AVE	3/30/2025	3/30/2025 17:37	No		Lateral	N/A	Unknown	NA	NA
200 PRESIDENT ST	3/30/2025	3/30/2025 20:09	No		Mainline and Lateral	N/A	Unknown	NA	NA
3700 KESWICK RD	3/30/2025	3/30/2025 21:24	No		Lateral	N/A	Unknown	NA	NA
4600 HARCOURT RD	3/31/2025	3/31/2025 10:51	No		Lateral	N/A	Unknown	NA	NA
2500 EAST STRATHMORE AVE	3/31/2025	3/31/2025 10:33	No		Lateral	N/A	Unknown	NA	NA
1700 SWANSEA RD	3/31/2025	3/31/2025 10:09	No		Mainline	N/A	Unknown	NA	NA
3600 ELKADER RD	3/31/2025	3/31/2025 12:06	No		Lateral	N/A	Unknown	NA	NA
3500 10TH ST	3/31/2025	3/31/2025 11:24	No		Mainline and Lateral	N/A	Unknown	NA	NA
6800 CONLEY ST	3/31/2025	3/31/2025 11:40	No		Lateral	N/A	Unknown	NA	NA
3400 WEST STRATHMORE AVE	3/31/2025	3/31/2025 15:06	No		Lateral	N/A	Unknown	NA	NA
700 MCCABE AVE	3/31/2025	3/31/2025 21:27	No		Lateral	N/A	Unknown	NA	NA
3400 RAMONA AVE	3/31/2025	3/31/2025 15:17	No		Lateral	N/A	Unknown	NA	NA
1700 NORTH SMALLWOOD ST	3/31/2025	3/31/2025 19:13	No		Lateral	N/A	Unknown	NA	NA
2700 ELLICOTT DR	3/31/2025	3/31/2025 16:36	No		Lateral	N/A	Unknown	NA	NA
2300 ELSINORE AVE	3/31/2025	3/31/2025 17:26	No		Lateral	N/A	Unknown	NA	NA
5600 MAYVIEW AVE	3/31/2025	4/1/2025 10:31	No		Mainline and Lateral	N/A	Unknown	NA	NA
6000 BELLONA AVE	3/31/2025	3/31/2025 20:47	No		Lateral	N/A	Unknown	NA	NA
1900 PARK AVE	3/31/2025	3/31/2025 22:03	No		Mainline	N/A	Unknown	NA	NA
<i>3100 NORTH CHARLES ST</i>	<i>10/21/2024</i>	<i>10/21/2024 12:31</i>	<i>No</i>		<i>Mainline and Lateral</i>	<i>N/A</i>	<i>Unknown</i>	<i>NA</i>	<i>NA</i>
<i>1900 NORTH FOREST PARK AVE</i>	<i>10/22/2024</i>	<i>10/22/2024 14:17</i>	<i>No</i>		<i>Lateral</i>	<i>N/A</i>	<i>Unknown</i>	<i>NA</i>	<i>NA</i>
<i>400 WINGATE RD</i>	<i>10/27/2024</i>	<i>10/27/2024 17:58</i>	<i>No</i>		<i>Lateral</i>	<i>N/A</i>	<i>Unknown</i>	<i>NA</i>	<i>NA</i>
<i>300 EAST 33RD ST</i>	<i>10/29/2024</i>	<i>10/29/2024 19:24</i>	<i>No</i>		<i>Lateral</i>	<i>N/A</i>	<i>Unknown</i>	<i>NA</i>	<i>NA</i>
<i>3700 WEST STRATHMORE AVE</i>	<i>12/24/2024</i>	<i>12/24/2024 12:40</i>	<i>No</i>		<i>Mainline</i>	<i>N/A</i>	<i>Unknown</i>	<i>NA</i>	<i>NA</i>

\*Previously reported Building Backups are formatted in grey italicized text and current calendar quarter Building Backups are formatted in plain black font.

**Attachment 4 - Map of Reported Building Backups During the Calendar Quarter**

Department of Public Works - Office of Asset Management

Building Backup Locations for 1st Quarter 2025



City of Baltimore DPW | Office of Asset Management | Data Management Division | 200 Holiday Street, Baltimore MD, 21202 | Map Created: 04/09/2025

**Attachment 5 - SDUO**

SDUO# <sup>3</sup>	Date Occurrence Recorded	Location	Zip Code	Date of 5-day Report	Water Body Affected	Source Investigation Measures	Planned Future Work	Resolution <sup>4</sup> Date <sup>5</sup>	Duration (days)	Estimated Volume <sup>6</sup> (gallons)
23JF08	06/07/23	3505 Seven Mile Ln	21208		Western Run	Property's sewer is connected to the clean water drain and storm pipe. LOC sent 6/8. Unable to be delivered. Sent new LOC via 1st class mail 8/13. Send LOC via first class/certified 9/18. Sent to DHCD for assistance. DHCD is pursuing legal action to stop the discharge. Judgement in favor of city. Water was turned off on the property and resident ordered to vacate. Pipe to be repaired.	Verify abatement when work is complete	Ongoing	664	248,602
24JF03	7/29/2024	5207 Roland Ave 21210	21210		Jones Falls	Sewage entering storm drain pipe on private property. CCTV and Dye testing performed. Property owner (BCPS) performed repairs inside the property line and DPW performed repaired repairs outside property line.	Repair work complete, abated	3/7/2025	221	159,120
	11/20/2024	2800 Glen Ave 21215	21215		Jones Falls	Sewage entering storm pipe through a clear water connection.	Investigation ongoing to locate source.	Ongoing	132	9,504

<sup>3</sup> For any SDUO confirmed as originating from the collection system, footnote the SDUO with the date the written SSO report was submitted to MDE.

<sup>4</sup> For sites that have not yet been resolved, "Estimated Volume (Gal)" is readjusted each quarter to reflect the elapse of time and any recent field information (flow, NH3, TKN) that may have been collected for a given site.

<sup>5</sup> For all active sites the City ultimately plans to calculate flows using TKN – per guidelines for the approved protocol by EPA; flows calculated utilizing TKN or Ammonia concentrations.

<sup>6</sup> Volume is calculated based on the SDUO Quantification Protocol dated November 12, 2010, and submitted by the City to the U.S. EPA on November 18, 2010.

Modified Consent Decree  
Calendar Quarterly Report

SDUO# <sup>3</sup>	Date Occurrence Recorded	Location	Zip Code	Date of 5-day Report	Water Body Affected	Source Investigation Measures	Planned Future Work	Resolution <sup>4</sup> Date <sup>5</sup>	Duration (days)	Estimated Volume <sup>6</sup> (gallons)
	11/20/2024	2900 Glen Ave 21215	21215		Jones Falls	Sewage entering storm pipe through a seep in the pipe joint.	Investigation ongoing to locate source.	Ongoing	132	17,528
	12/04/24	102 Cotswold Rd 21210	21210	12/5/2024	Jones Falls	Sewage entering storm pipe due to a choked and broken lateral house connection. DPW made repairs to lateral. Additional sewage entering clearwater pipe on private side. Property owner notified to make repairs. Notice for correction to be sent. Property owner hired a plumber to investigate further and make repairs.	Verify abatement when work is complete	Ongoing	118	169,920
<b>24JF04</b>	1/14/2025	Broadmoor Rd 21212	21212		Jones Falls	Sewage enter storm drain from unknown source. Storm pipe to be cleaned for CCTV inspection.	Investigation ongoing to locate source.	Ongoing	77	554,400
<b>24JF05</b>	3/13/2025	3615 W Forest Park Ave 21216	21216		Gwynns Falls	Sewage entering storm drain from unknown source. Dye testing being performed.	Investigation ongoing to locate source.	Ongoing	19	1,368
<b>24JF06</b>	3/13/2025	4007 Fernhill Ave 21216	21216		Gwynns Falls	Sewage entering storm drain from unknown source. Dye testing being performed.	Investigation ongoing to locate source.	Ongoing	19	1,368